

# Appendix C – Maps of proposed mineral extraction sites



## Contents

Map Legend .....	C3
<b>Breckland site maps .....</b>	<b>C4</b>
MIN 12 – land north of Chapel Lane, Beetley .....	C4
MIN 13 & MIN 51 & MIN 08 – land west of Bilney Road, Beetley .....	C4
MIN 23 – land north of Back Lane, Beeston .....	C5
MIN 200 – land west of Cuckoo Lane, Carbrooke .....	C6
MIN 116 – land at Woodrising Road, Cranworth .....	C7
MIN 35 – land at Heath Road, Eccles .....	C8
MIN 102 – land at North Farm, south of the River Thet, Snetterton .....	C9
MIN 201 – land at Swangey Farm, north of North Road, Snetterton .....	C9
<b>Broadland site maps.....</b>	<b>C10</b>
MIN 65 - land north of Stanninghall Quarry .....	C10
MIN 37 - land at Mayton Wood, Coltishall Road, Buxton .....	C11
MIN 64 - land at Grange Farm, Buxton Road, Horstead .....	C11
MIN 55 - land at Keepers Cottage, Attlebridge.....	C12
MIN 202- land south of Reepham Road, Attlebridge .....	C12
MIN 48 - land at Swannington Bottom Plantation, Felthorpe.....	C12
MIN 96 - land at Grange Farm, Spixworth .....	C13
MIN 213 - land at Mansom Plantation, Stratton Strawless.....	C14
<b>Great Yarmouth site maps .....</b>	<b>C15</b>
MIN 203 - land north of Welcome Pit, Burgh Castle .....	C15
MIN 38 - land at Waveney Forest, Fritton .....	C16
<b>King’s Lynn and West Norfolk site maps.....</b>	<b>C17</b>
MIN 6 - land off East Winch Road, Mill Drove, Middleton (carstone) .....	C17
MIN 45 - land north of Coxford Abbey Quarry, East Rudham.....	C18
MIN 204 - land north of Lodge Road, Feltwell .....	C19
MIN 19 & MIN 205 - land north of the River Nar, Pentney.....	C20
MIN 74 - land at Turf Field, Tottenhill, MIN 77 - land at Runns Wood, Tottenhill .....	C21
MIN 206 - land at Oak Field, Tottenhill .....	C21
MIN 32 - land west of Lime Kiln Road, West Dereham.....	C22
<b>Maps of silica sand sites and areas.....</b>	<b>C23</b>
MIN 40 - land east of Grandcourt Farm, East Winch .....	C23
SIL 01 - land at Mintlyn South, Bawsey .....	C24
Area of Search: AOS E - land to the north of Shouldham .....	C25





<b>Area of Search: AOS F - land to north of Stow Bardolph .....</b>	<b>C26</b>
<b>Area of Search: AOS I - land to the east of South Runcton .....</b>	<b>C27</b>
<b>Area of Search: AOS J - land to the east of Tottenhill .....</b>	<b>C28</b>
<b>SIL 02 - land at Shouldham and Marham .....</b>	<b>C29</b>
<b>North Norfolk site maps .....</b>	<b>C30</b>
<b>MIN 69 - land north of Holt Road, Aylmerton .....</b>	<b>C30</b>
<b>MIN 71 - land west of Norwich Road, Holt.....</b>	<b>C31</b>
<b>MIN 115 - land at Lord Anson’s Wood, near North Walsham.....</b>	<b>C32</b>
<b>MIN 207 - land at Pinkney Field, Briston, Edgefield .....</b>	<b>C33</b>
<b>MIN 208 - land south of Holt Road, East Beckham .....</b>	<b>C34</b>
<b>South Norfolk site maps .....</b>	<b>C35</b>
<b>MIN 25 - land at Manor Farm, Haddiscoe.....</b>	<b>C35</b>
<b>MIN 79 - Land north of Hickling Lane, Swardeston .....</b>	<b>C36</b>
<b>MIN 92 - land east of Ferry Lane, Heckingham .....</b>	<b>C37</b>
<b>MIN 212 - land south of Mundham Road, Mundham .....</b>	<b>C38</b>

# Legend







## Areas of Search and proposed sites

-  Areas of Search
-  Mineral sites proposed for Local Plan review

## Other

-  Indicative site screening
-  Indicative site buffers
-  Proposed reduced extraction area-Preferred Options
-  Area unsuitable for extraction-Heritage Impact

## Environmental designations

-  Local Nature Reserves
-  National Nature Reserves
-  Ancient Woodland
-  Special Protection Area (SPA)
-  Special Area of Conservation (SAC)
-  Site of Special Scientific Interest (SSSI)

Ramsar sites



County Wildlife Sites

Mitigation zone for Stone Curlews




Protection zone for Stone Curlews

1km grid cells where less than half area surveyed for Stone Curlews





## Safeguarded existing Mineral and Waste sites

-  Safeguarded Existing Mineral Extraction Sites
-  Safeguarded Existing Mineral Infrastructure






## Road Network

-  Trunk Roads
-  A Roads
-  Public rights of way (PROW)

## Landscape designations

-  North Norfolk Heritage Coast
-  Core river valleys
-  Area of Outstanding Natural Beauty (AONB)
-  Broads Authority Executive Area

## Heritage designations

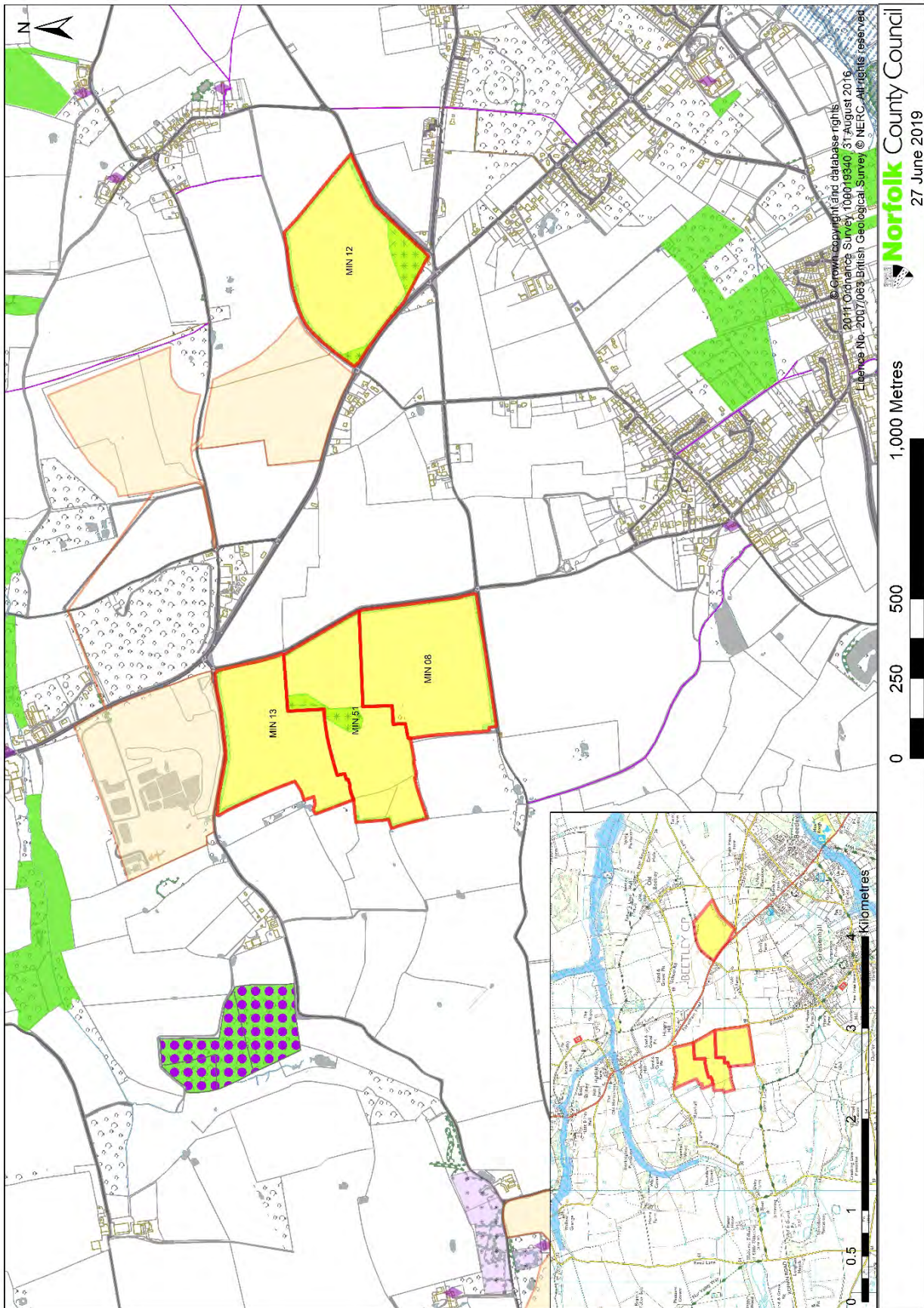
-  Registered Historic Parks and Gardens
-  Registered Village Greens
-  Scheduled Monuments
-  Listed Buildings
-  Conservation Areas

# Map legend

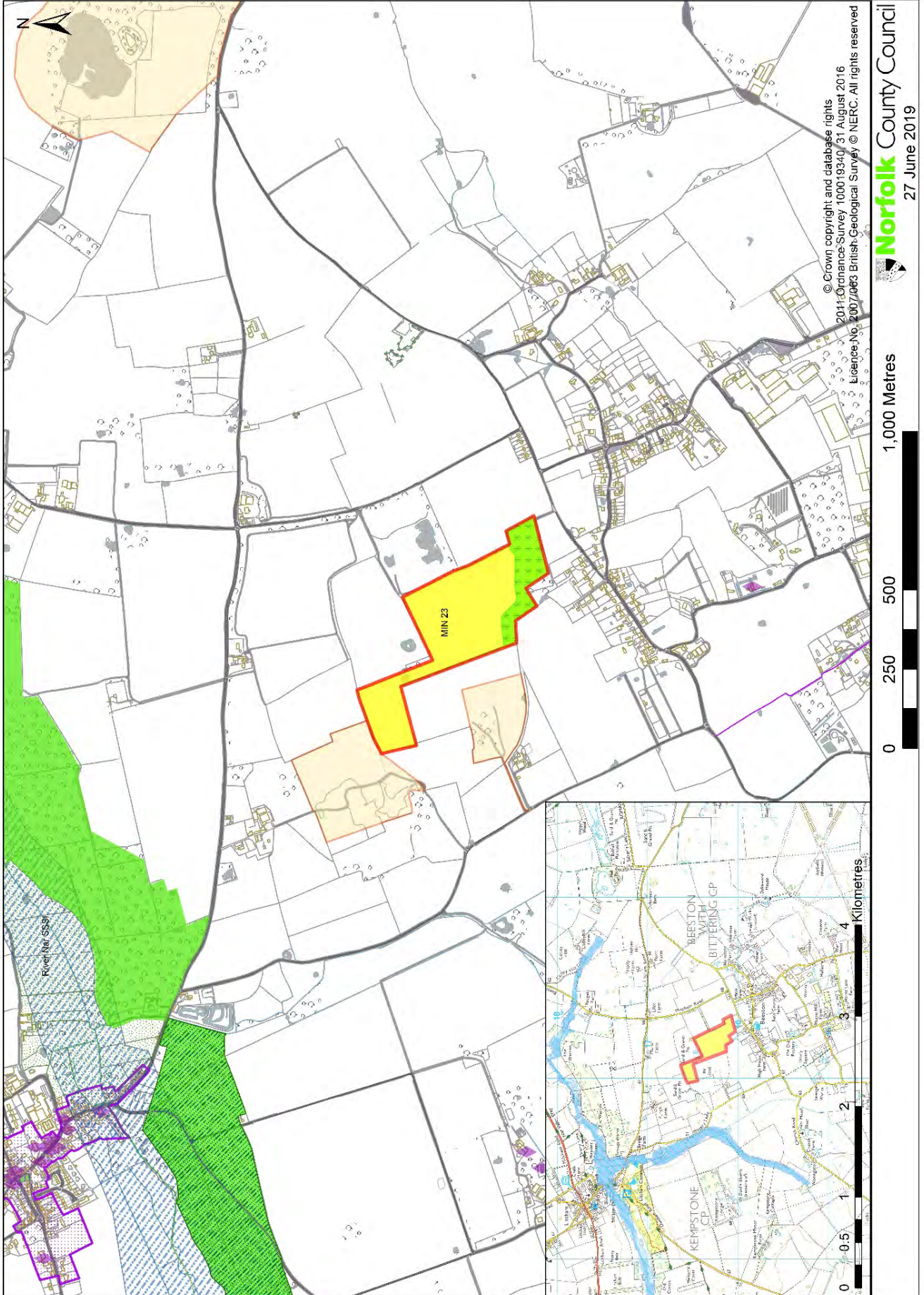
# Breckland site maps

MIN 12 – land north of Chapel Lane, Beetley

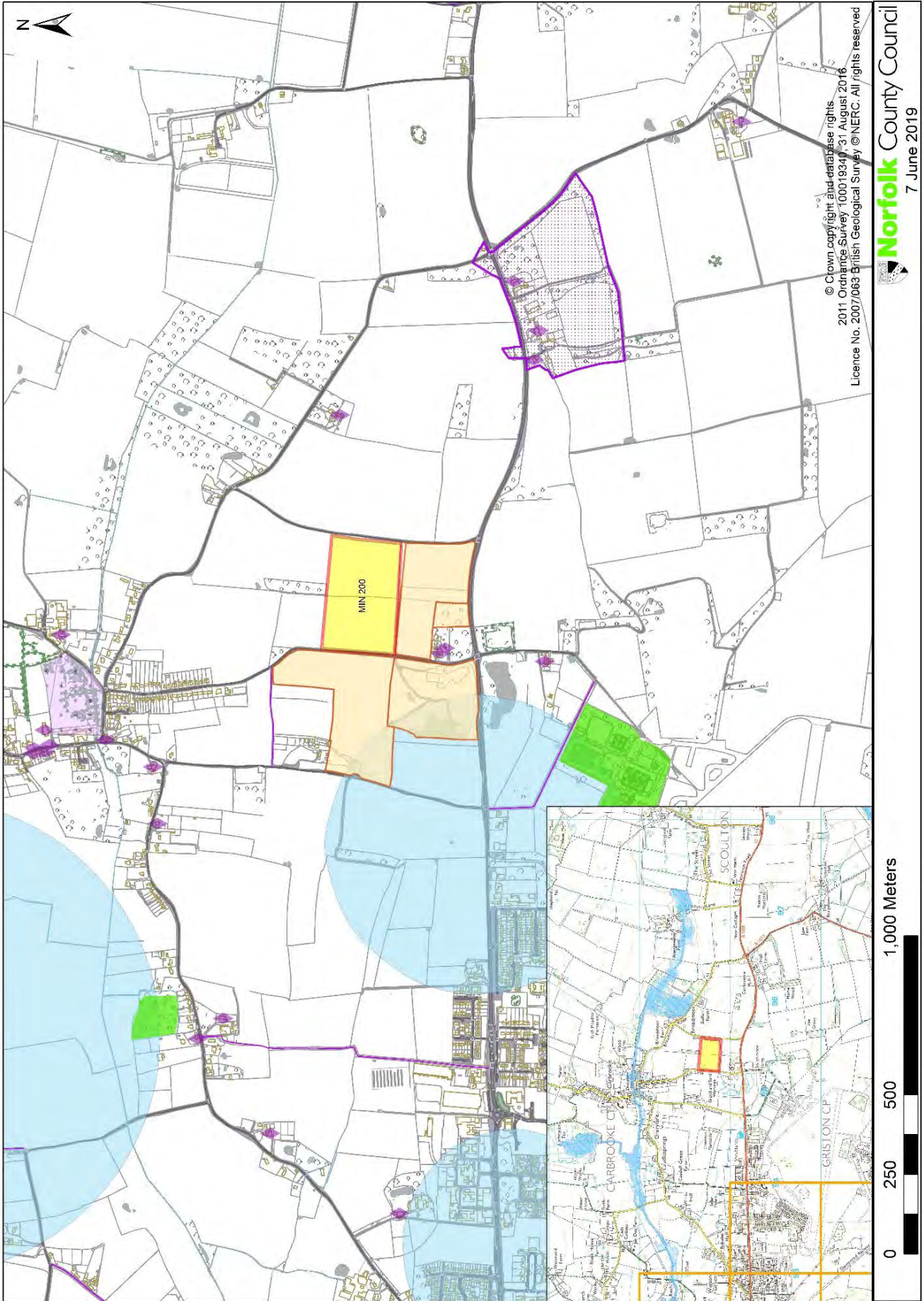
MIN 13 & MIN 51 & MIN 08 – land west of Bilney Road, Beetley



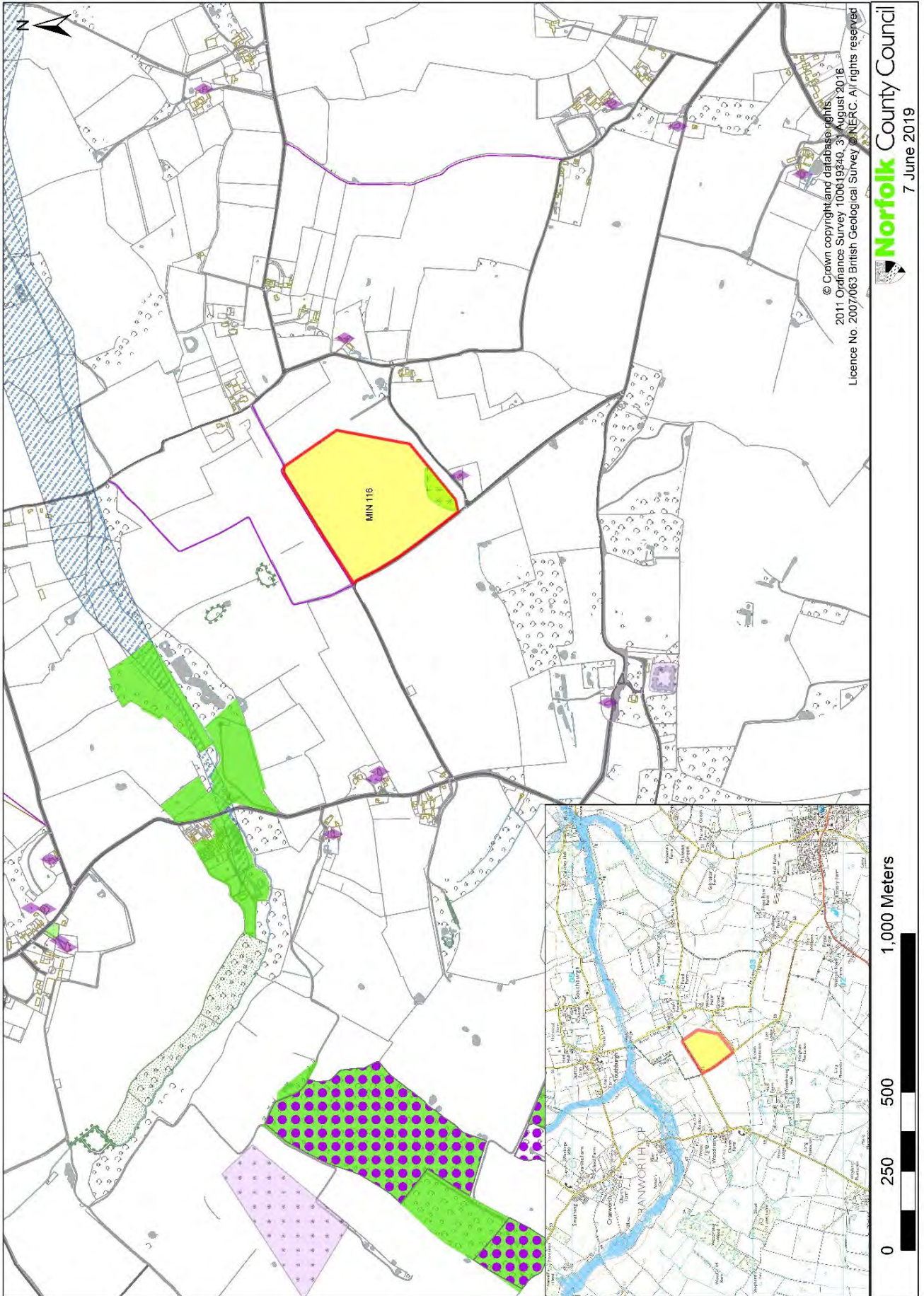
# MIN 23 – land north of Back Lane, Beeston



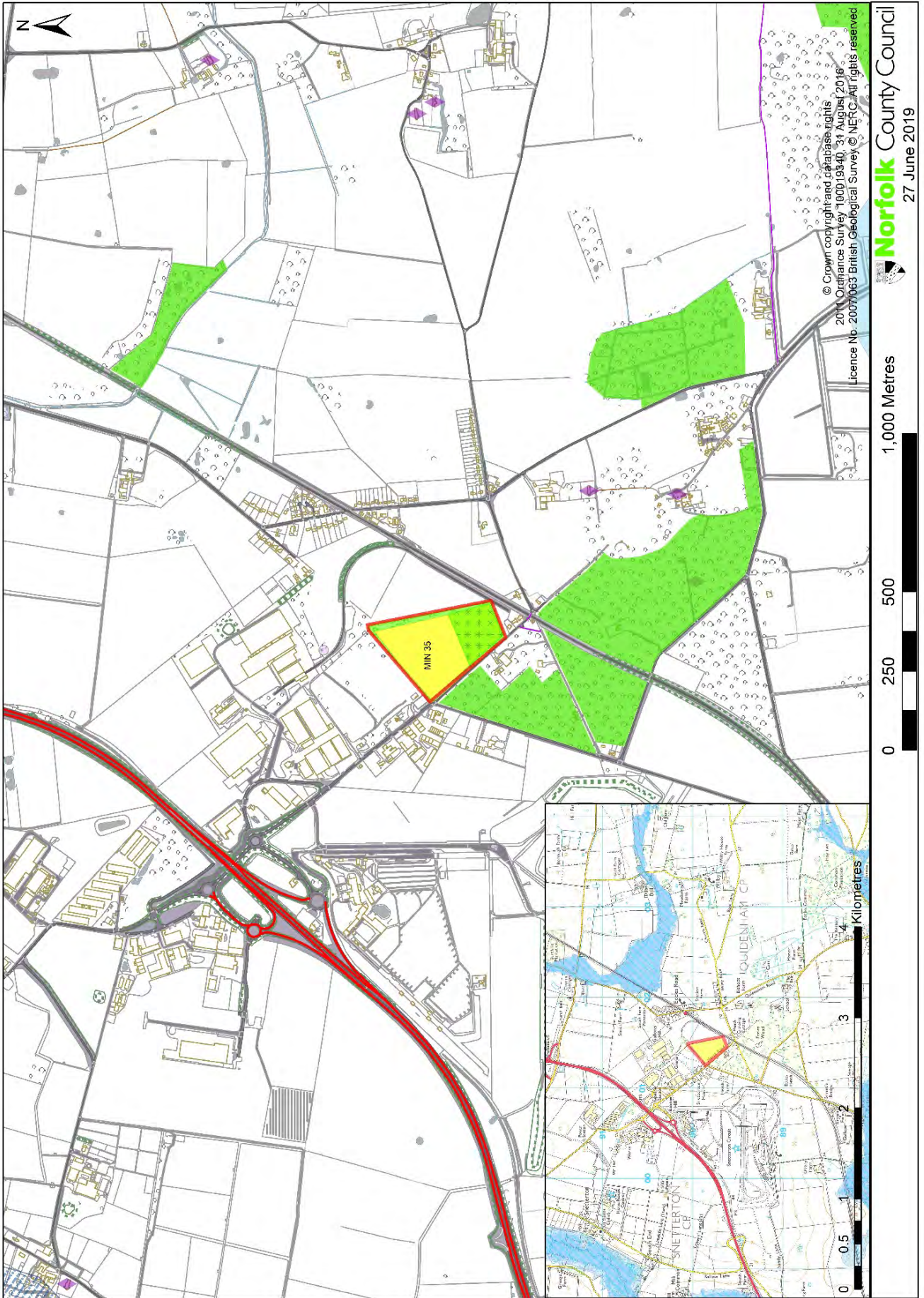
# MIN 200 – land west of Cuckoo Lane, Carbrooke



# MIN 116 – land at Woodrising Road, Cranworth

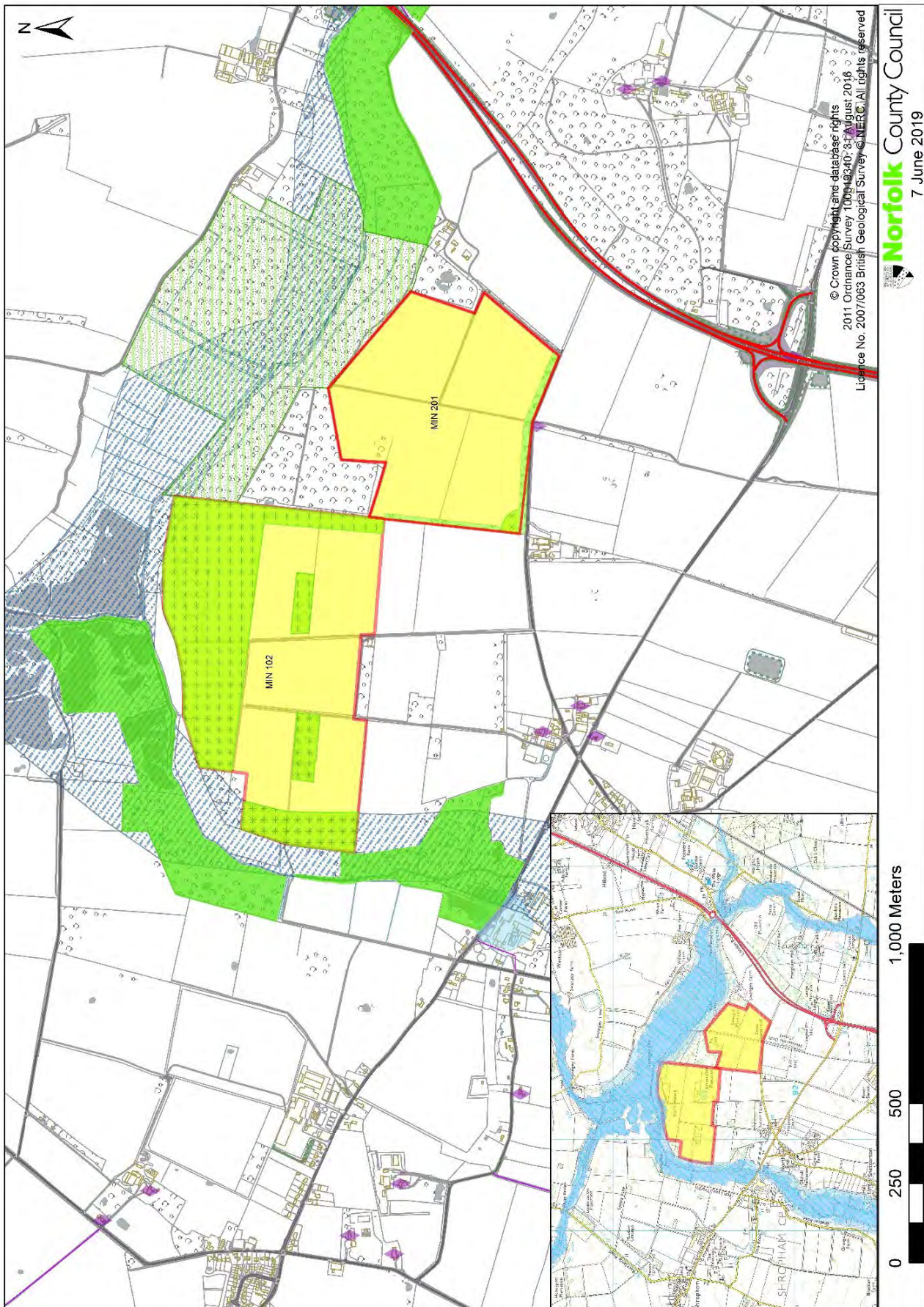


# MIN 35 – land at Heath Road, Eccles



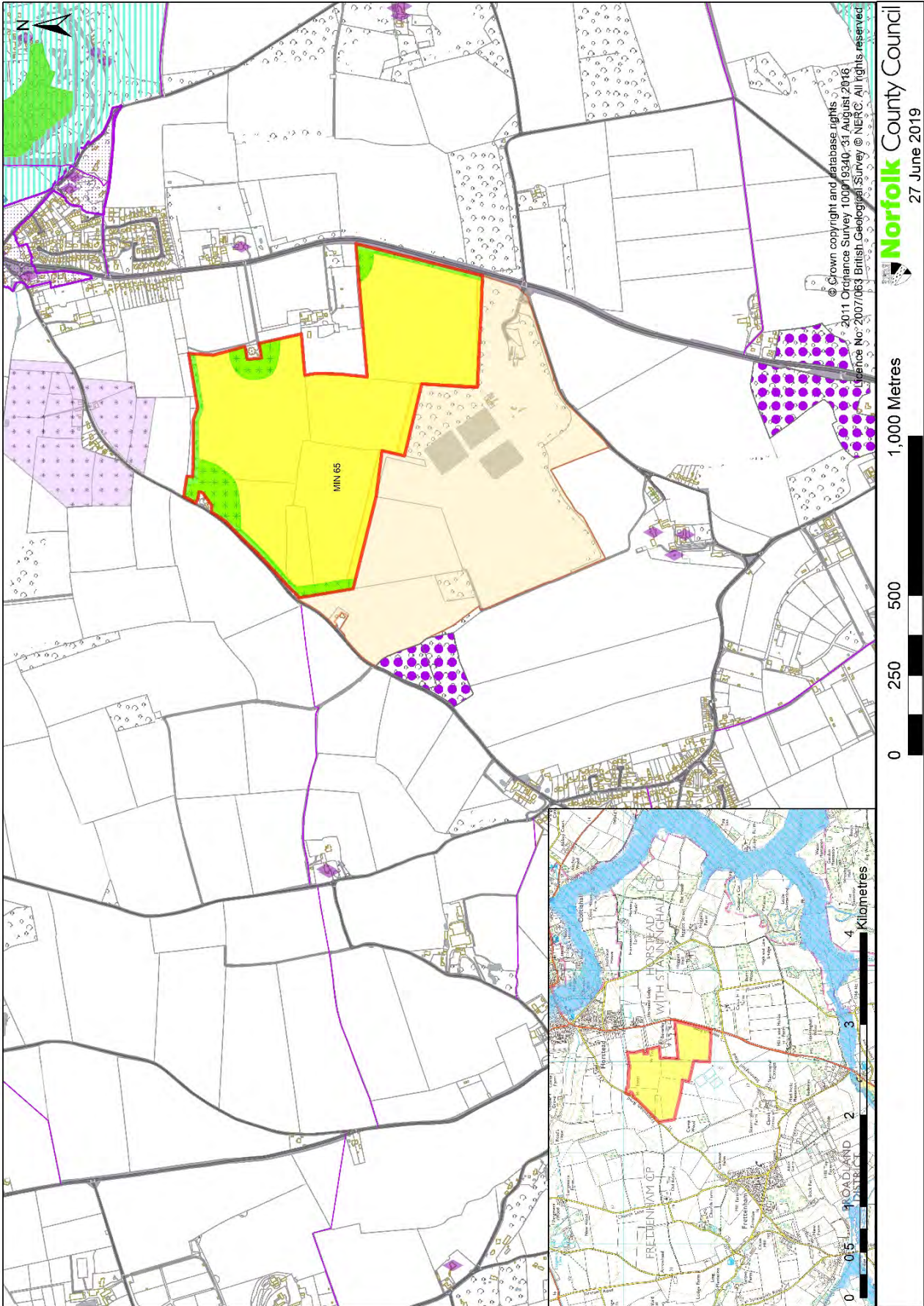


**MIN 102 – land at North Farm, south of the River Thet, Snetterton**  
**MIN 201 – land at Swangey Farm, north of North Road, Snetterton**



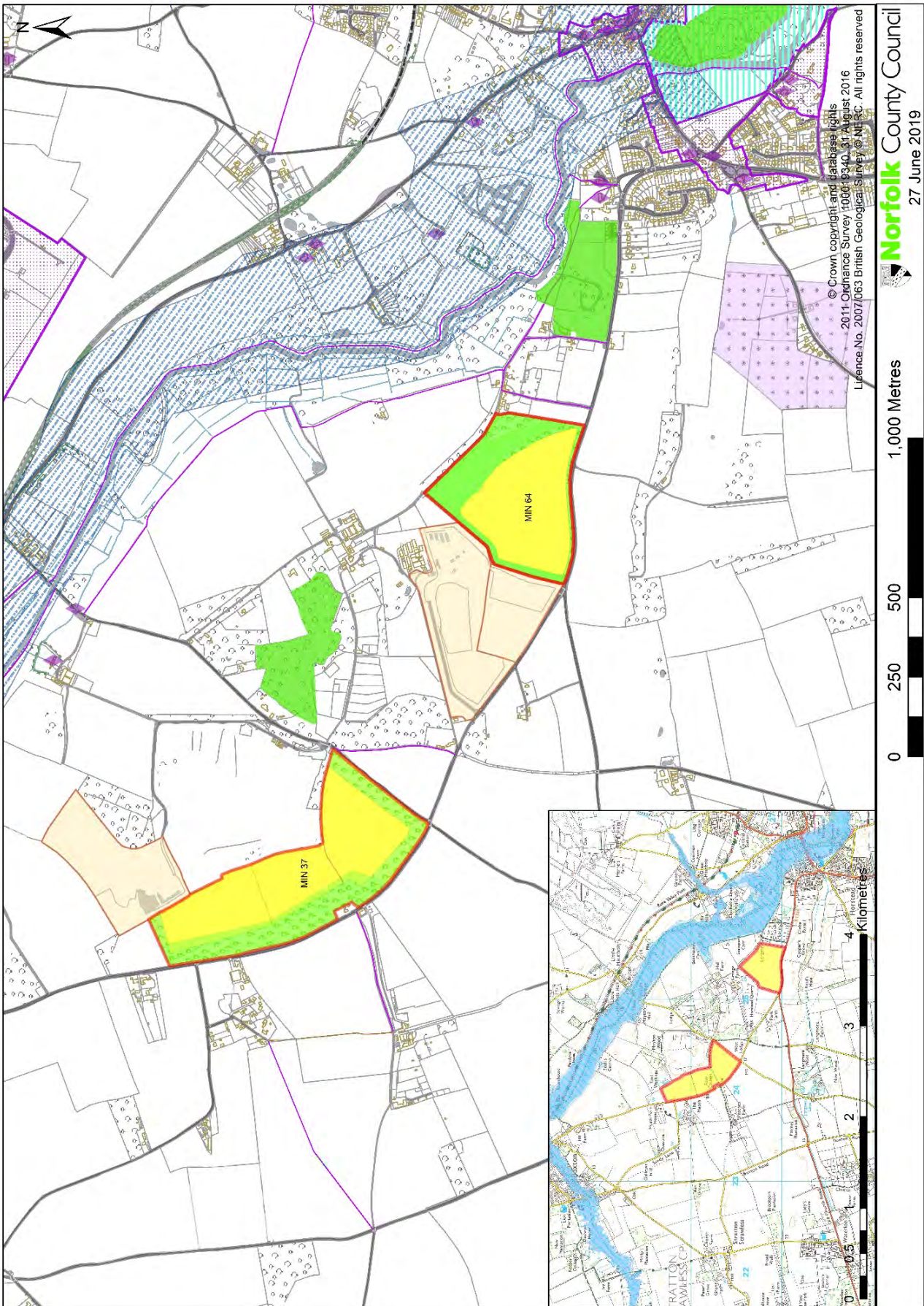
# Broadland site maps

## MIN 65 - land north of Stanninghall Quarry

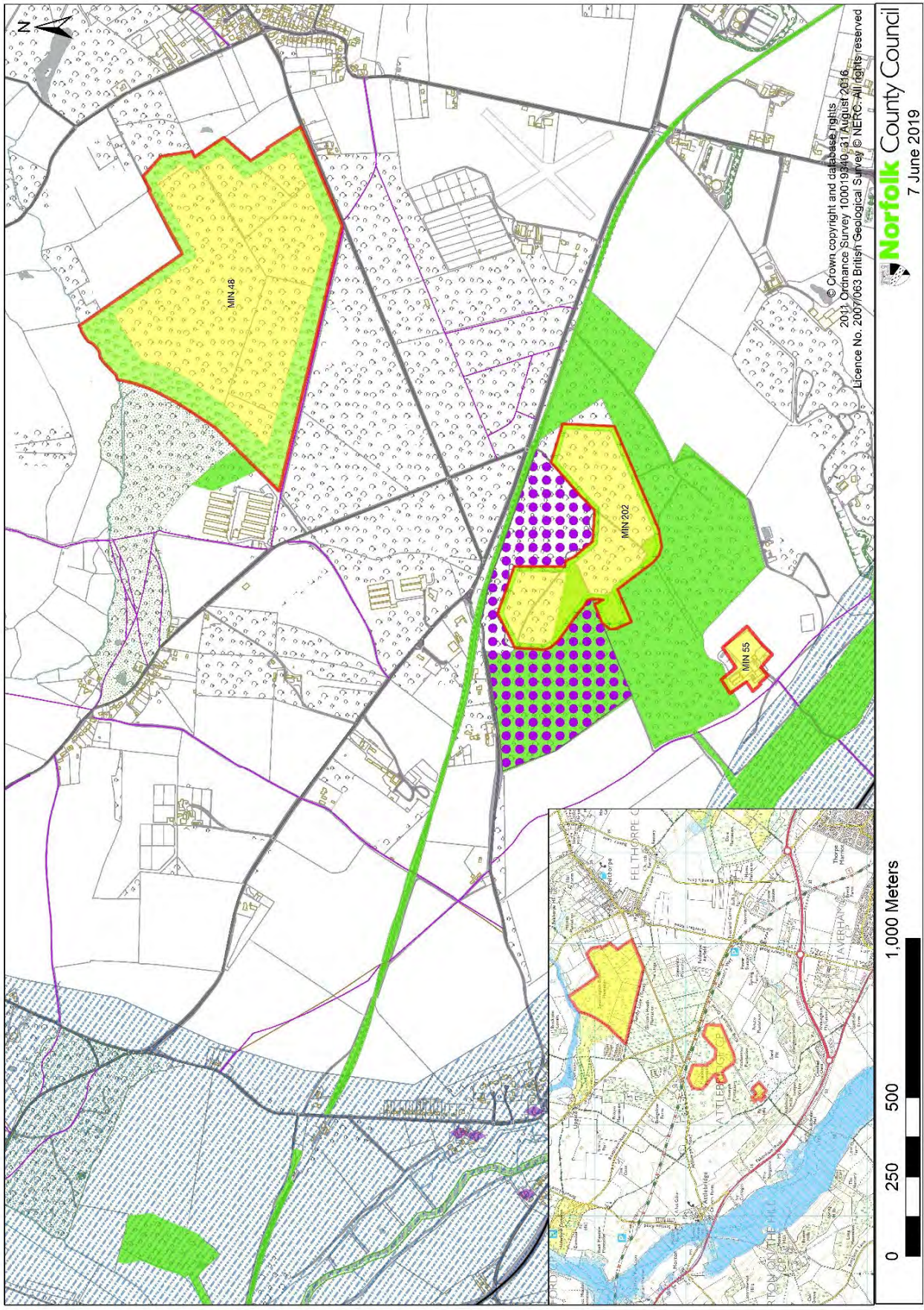


Norfolk County Council  
27 June 2019

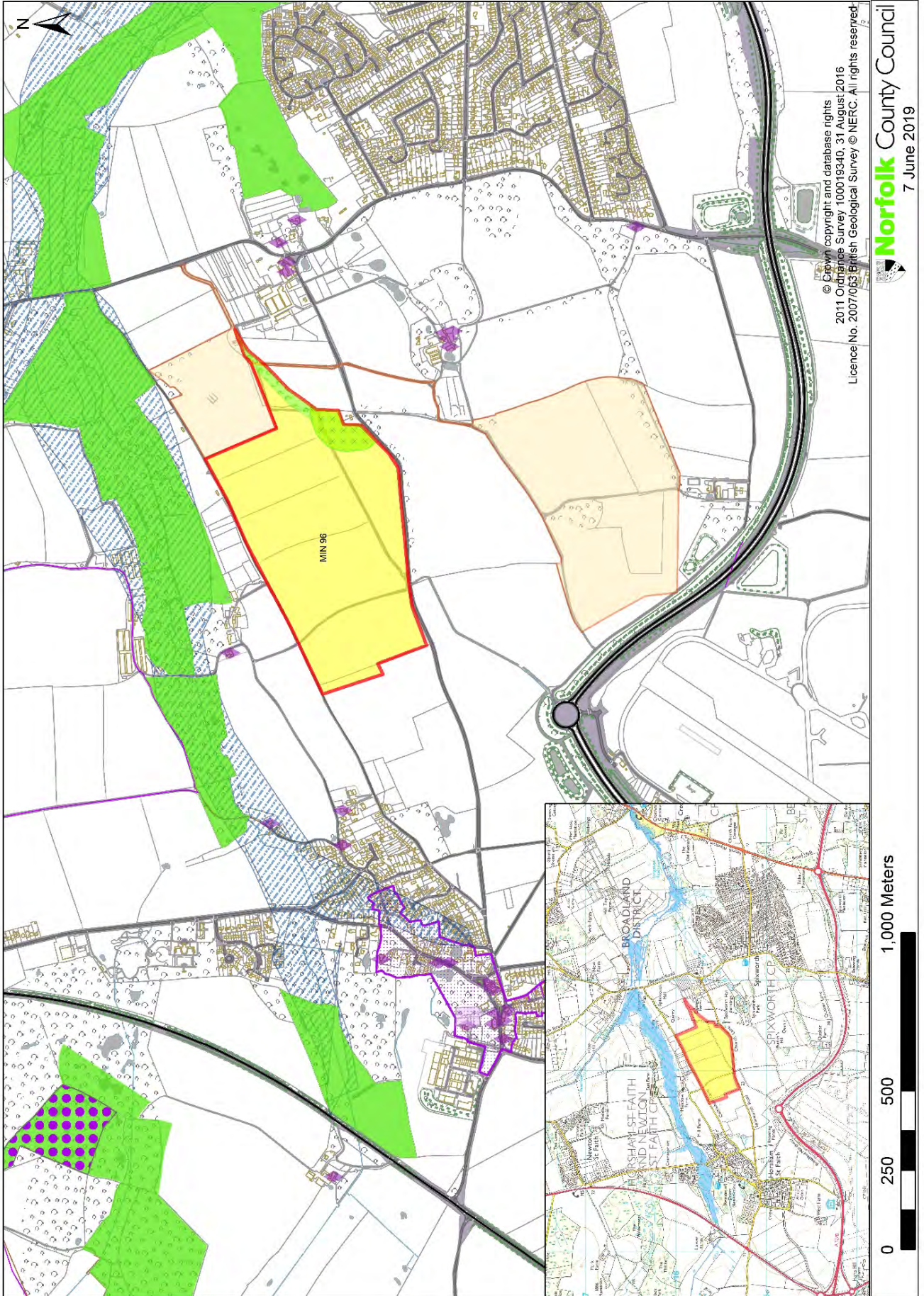
**MIN 37 - land at Mayton Wood, Coltishall Road, Buxton**  
**MIN 64 - land at Grange Farm, Buxton Road, Horstead**



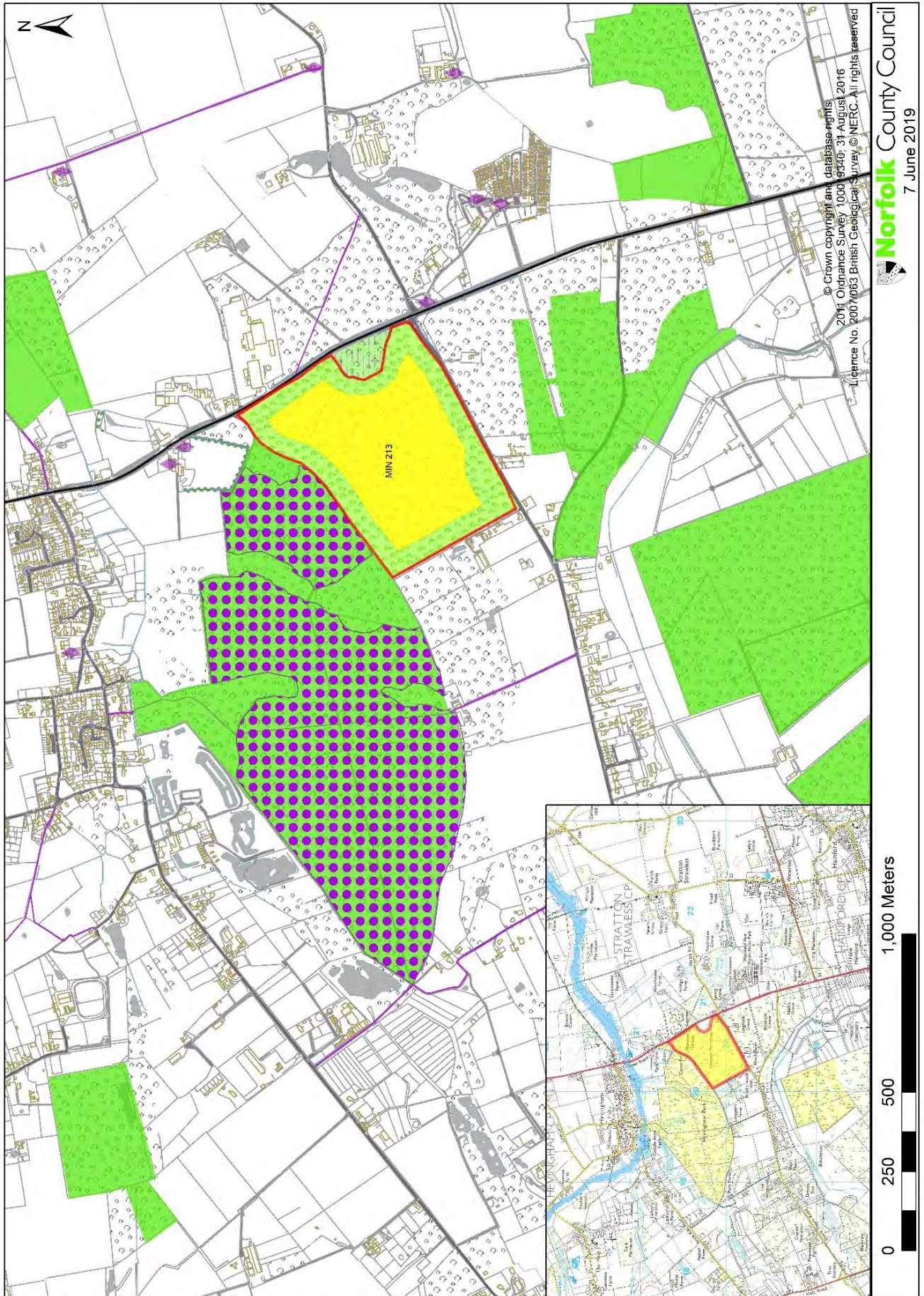
**MIN 55 - land at Keepers Cottage, Attlebridge**  
**MIN 202- land south of Reephram Road, Attlebridge**  
**MIN 48 - land at Swannington Bottom Plantation, Felthorpe**



# MIN 96 - land at Grange Farm, Spixworth

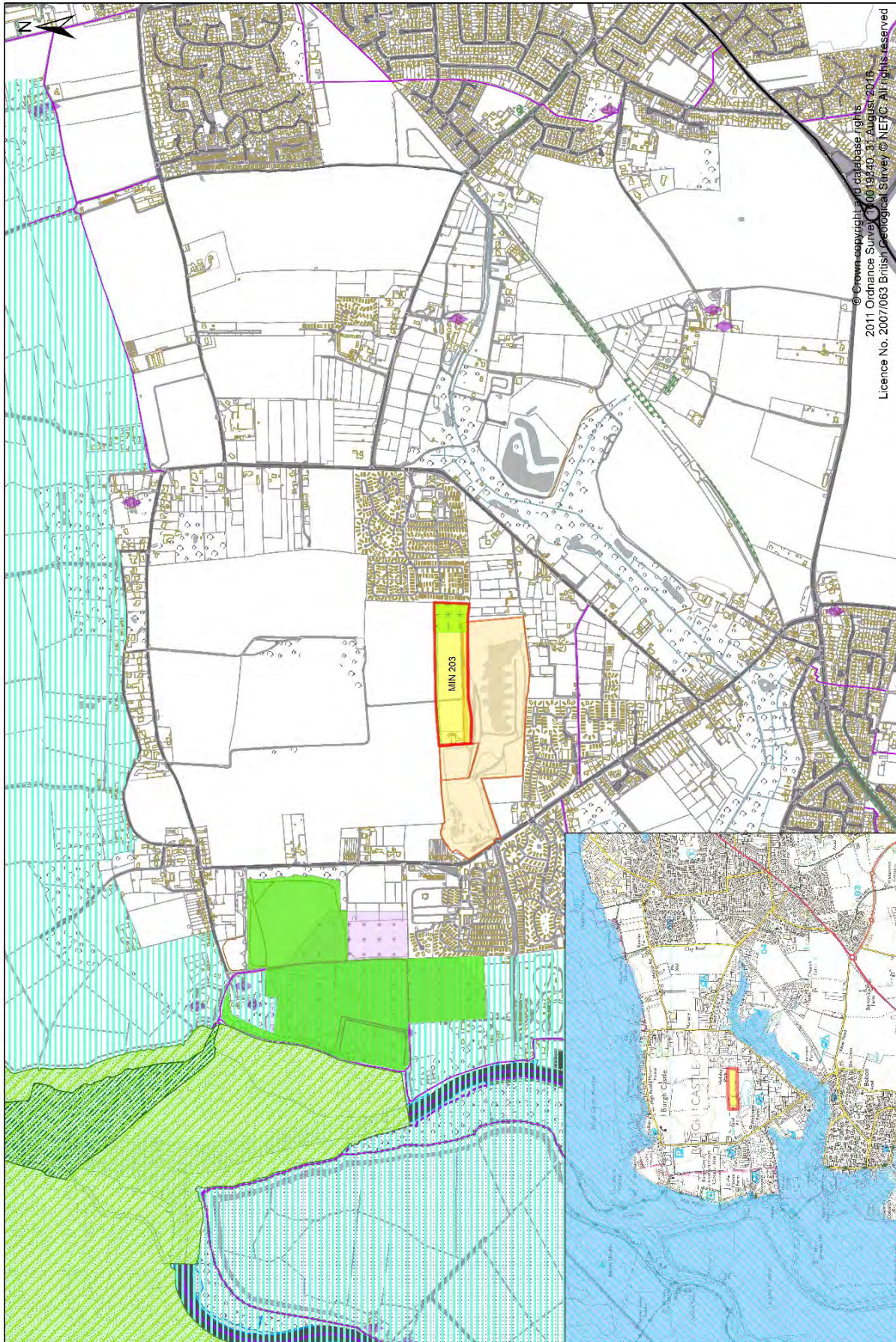


# MIN 213 - land at Mansom Plantation, Stratton Strawless



# Great Yarmouth site maps

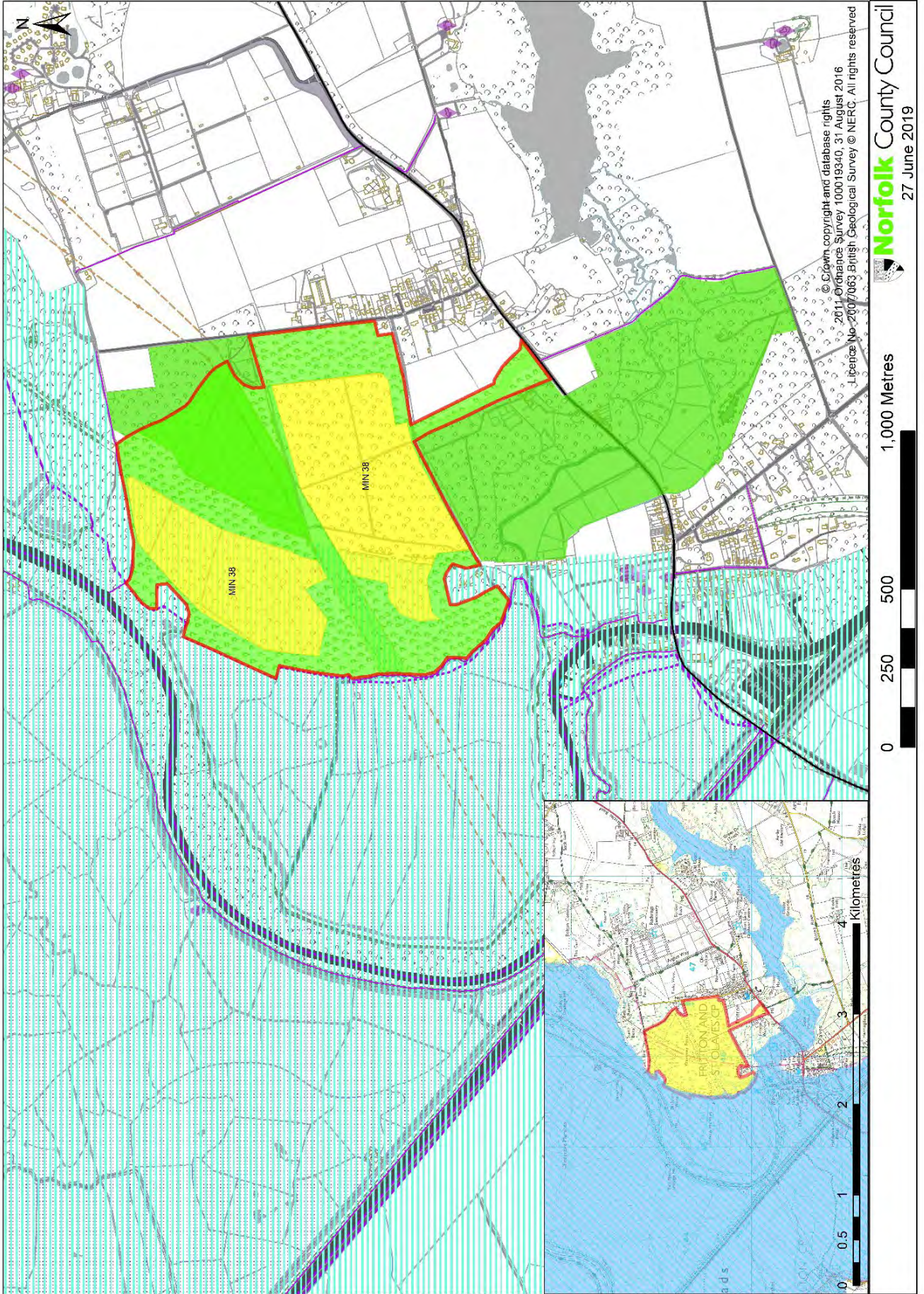
## MIN 203 - land north of Welcome Pit, Burgh Castle



© Crown copyright and database rights  
2011 Ordnance Survey 10018640. 31 August 2016  
Licence No. 2007/063 British Geological Survey © NIEFC. All rights reserved

**Norfolk** County Council  
7 June 2019

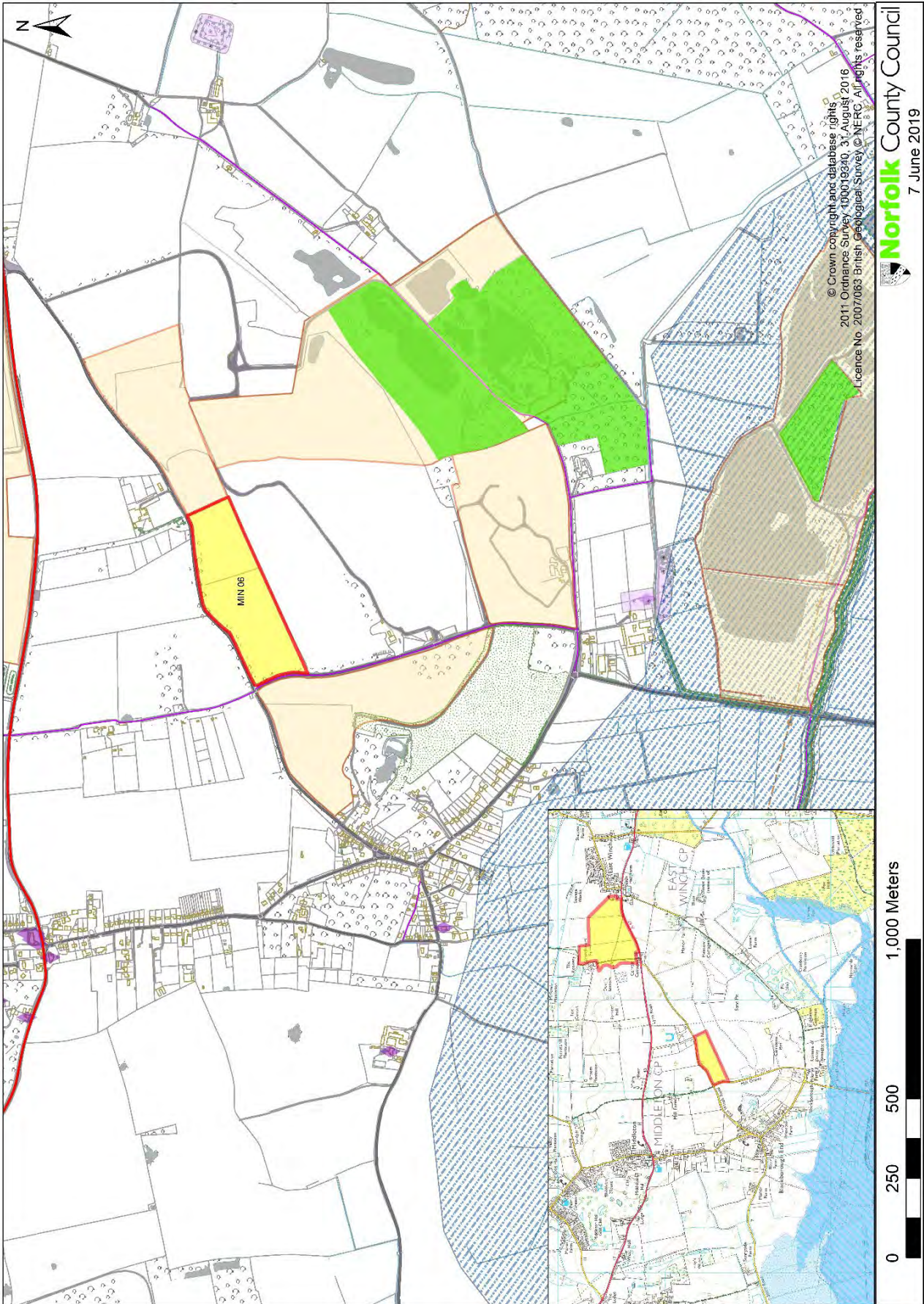
# MIN 38 - land at Waveney Forest, Fritton



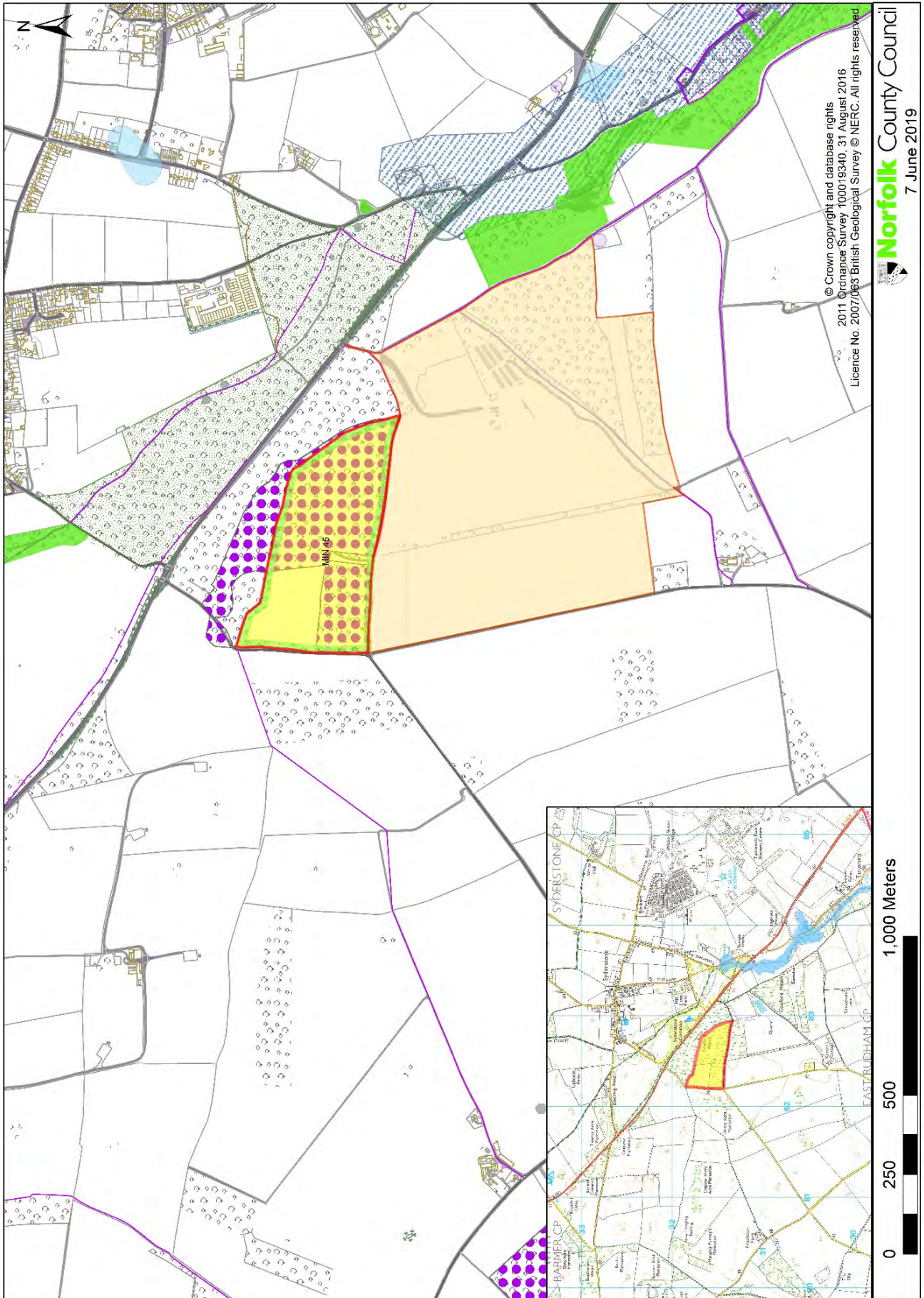


# King's Lynn and West Norfolk site maps

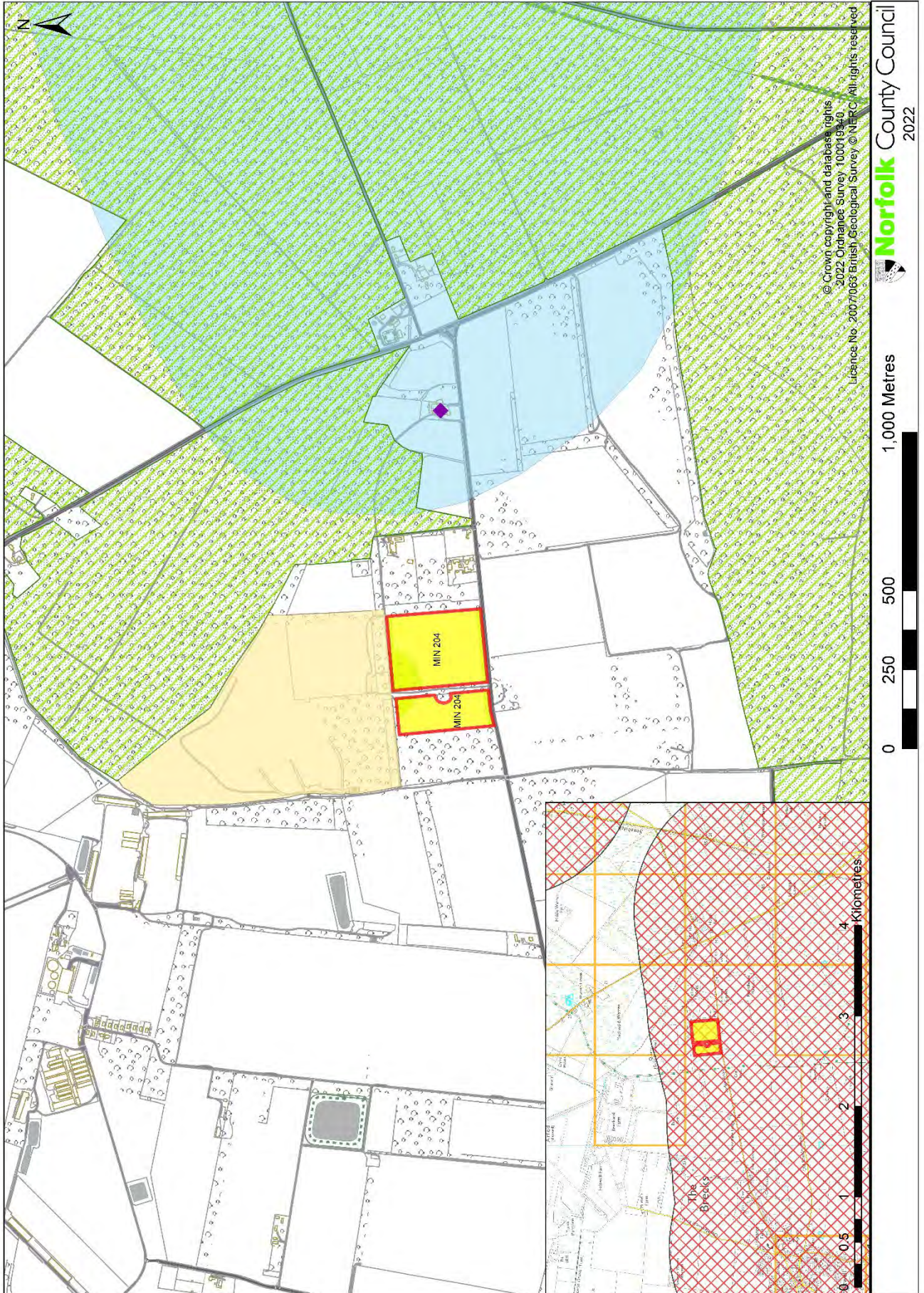
## MIN 6 - land off East Winch Road, Mill Drive, Middleton (carstone)



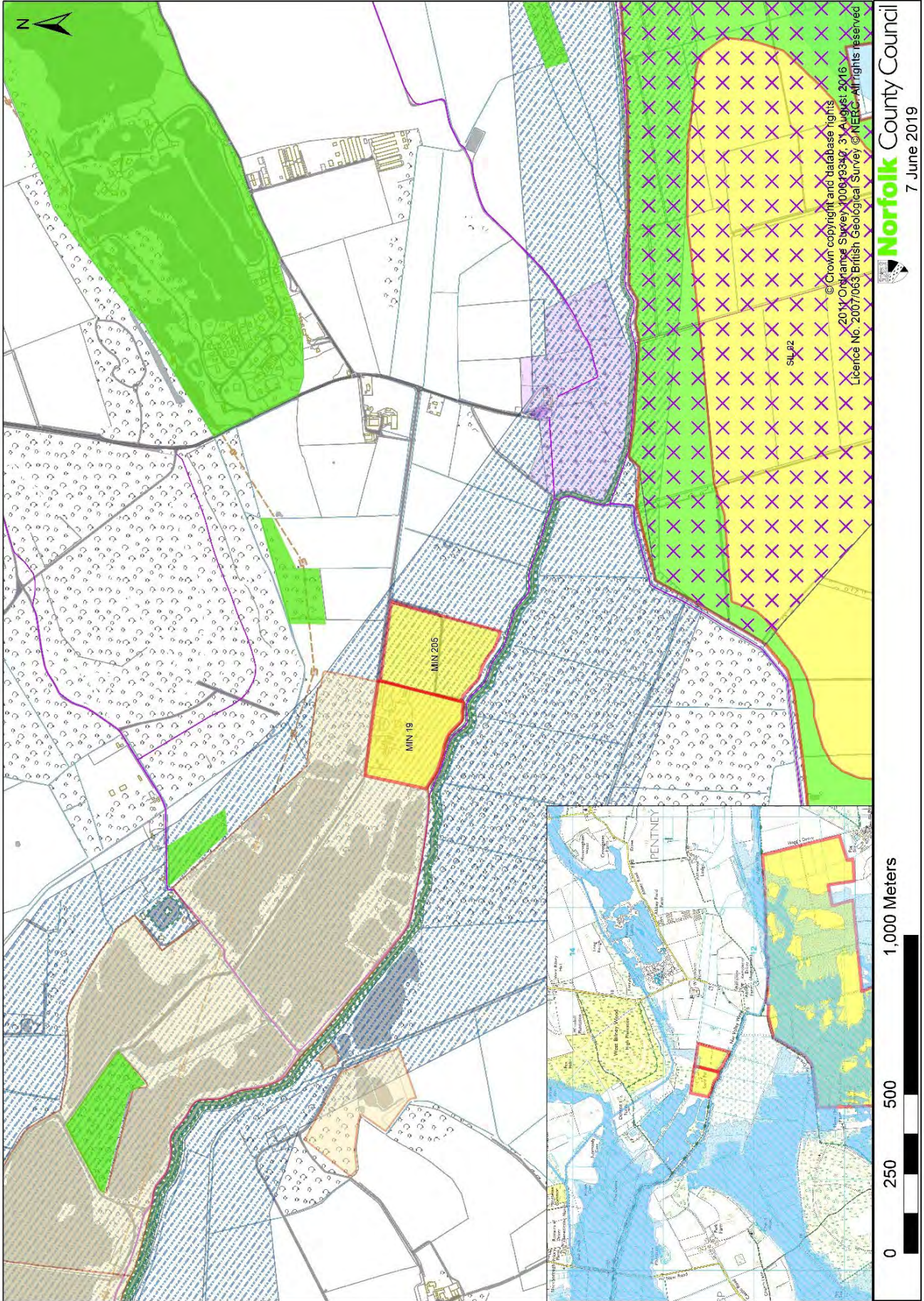
# MIN 45 - land north of Coxford Abbey Quarry, East Rudham



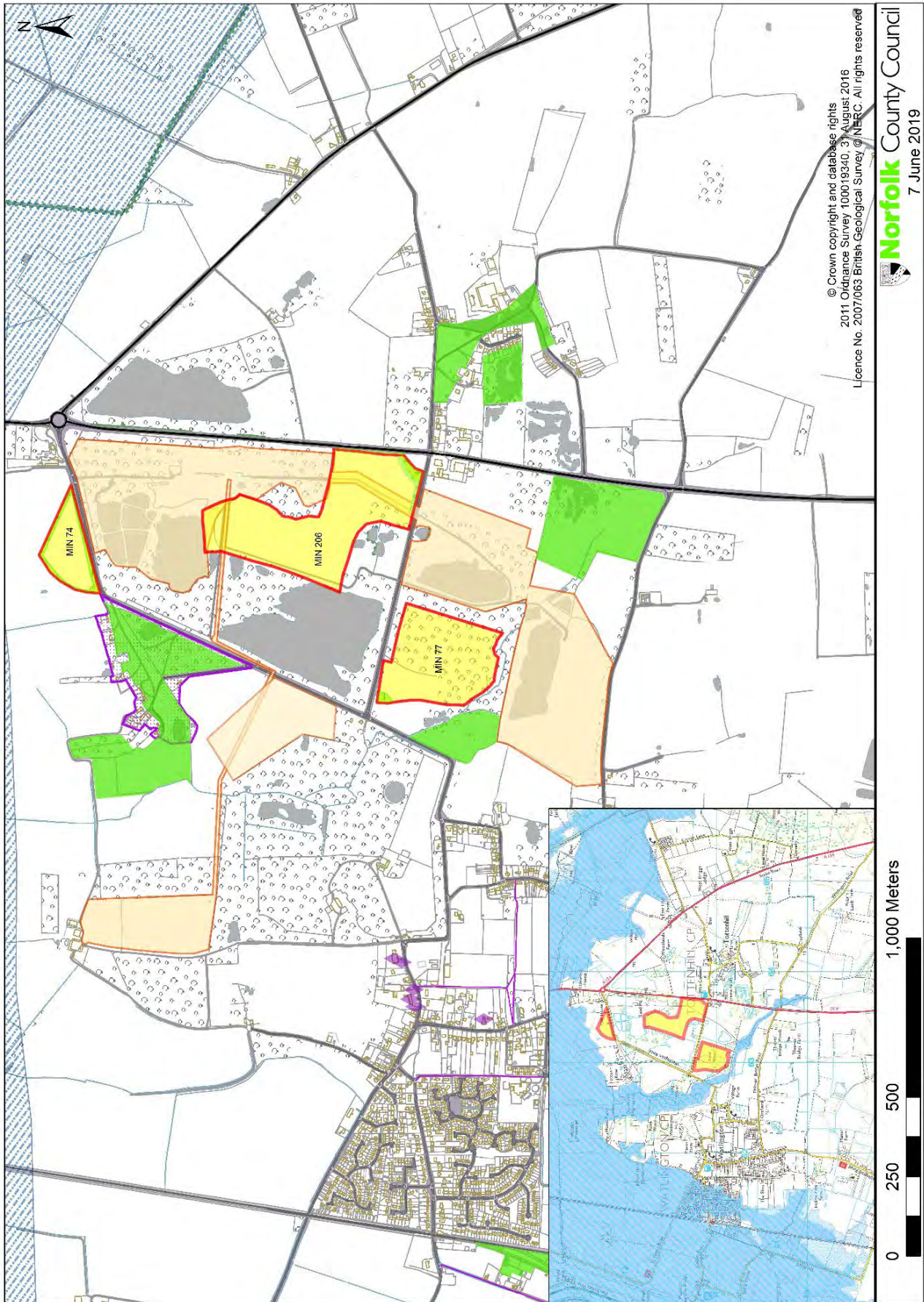
# MIN 204 - land north of Lodge Road, Feltwell



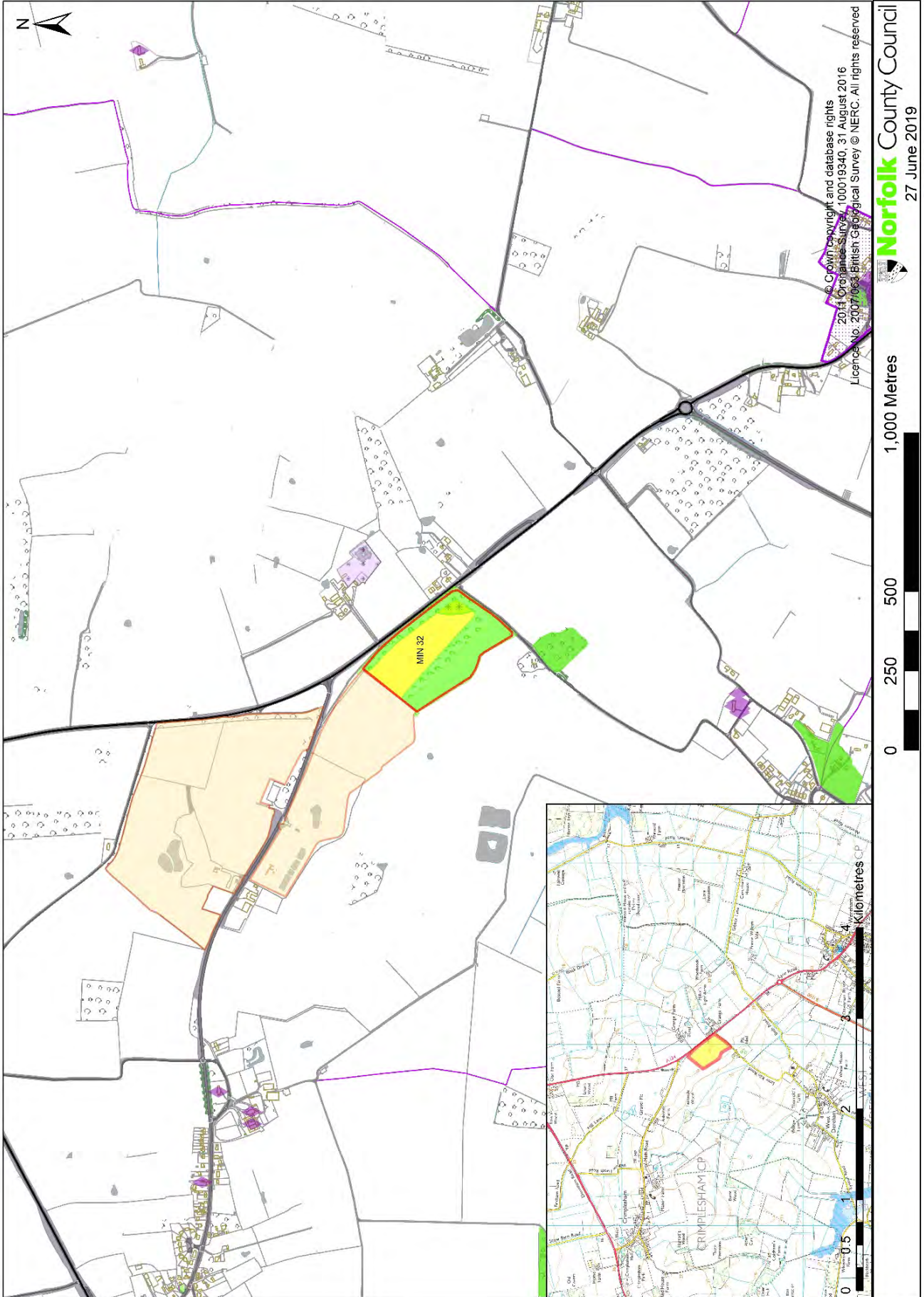
# MIN 19 & MIN 205 - land north of the River Nar, Pentney



**MIN 74 - land at Turf Field, Tottenhill, MIN 77 - land at Runns Wood, Tottenhill  
MIN 206 - land at Oak Field, Tottenhill**

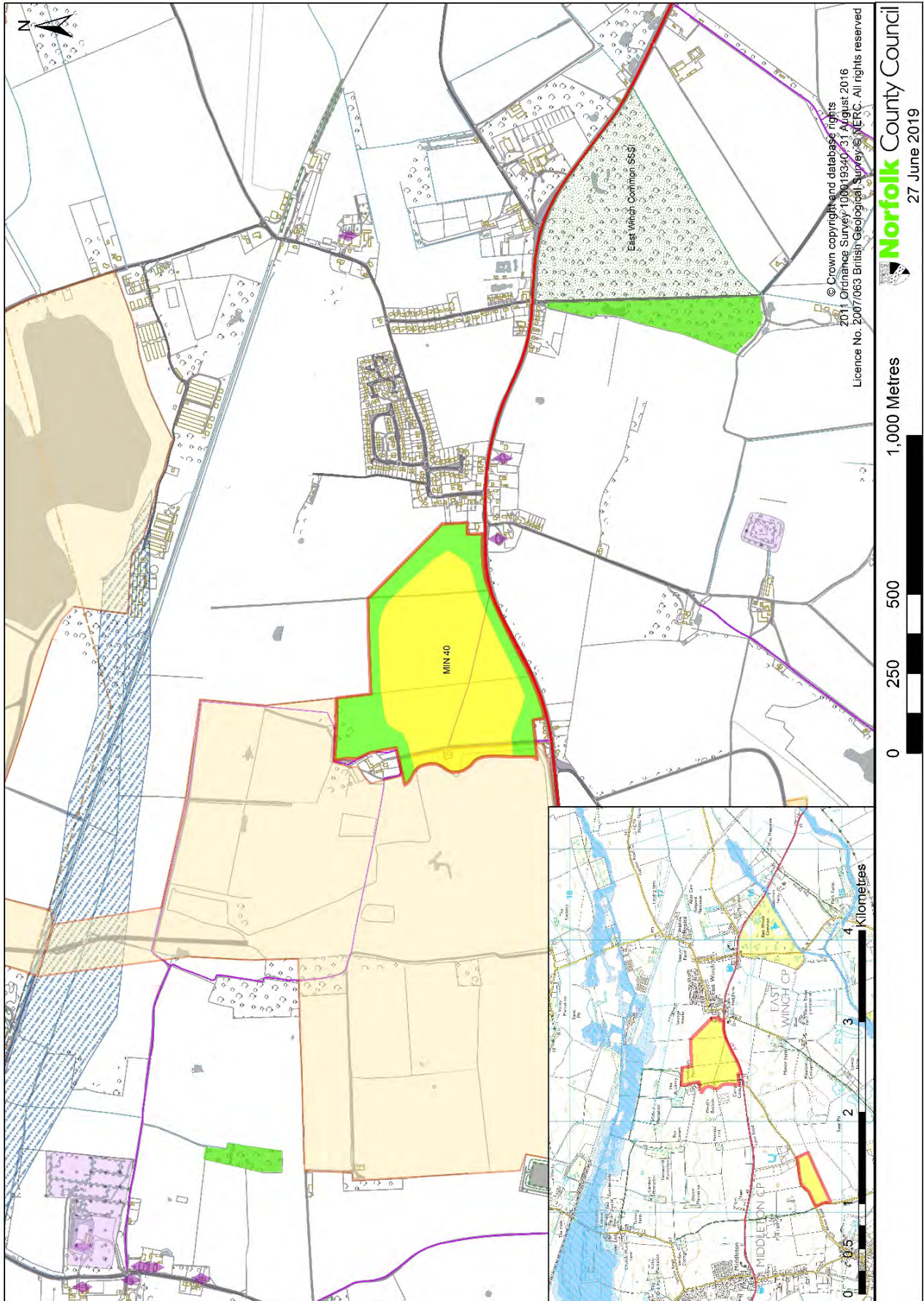


# MIN 32 - land west of Lime Kiln Road, West Dereham

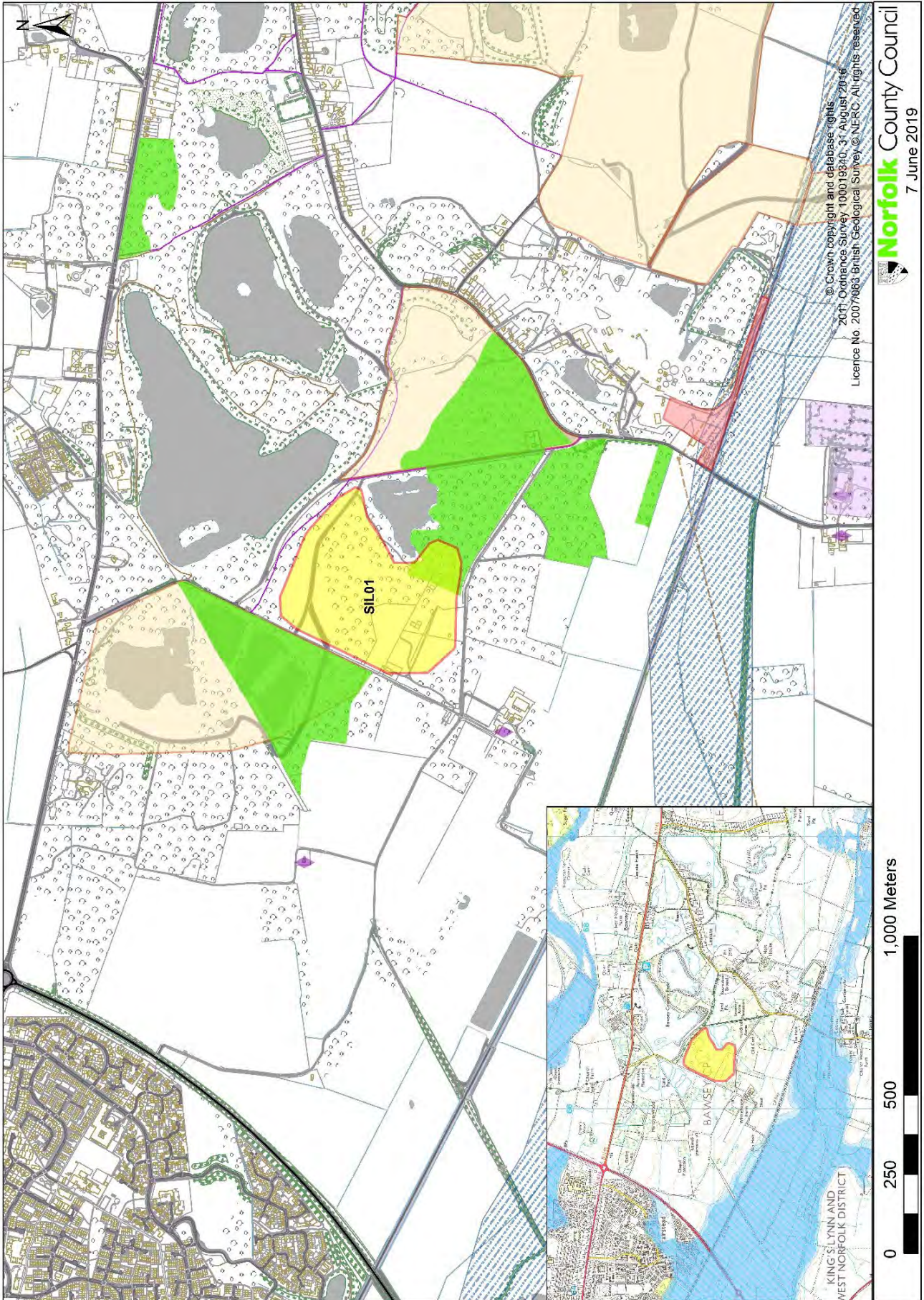


# Maps of silica sand sites and areas

## MIN 40 - land east of Grandcourt Farm, East Winch (silica sand)

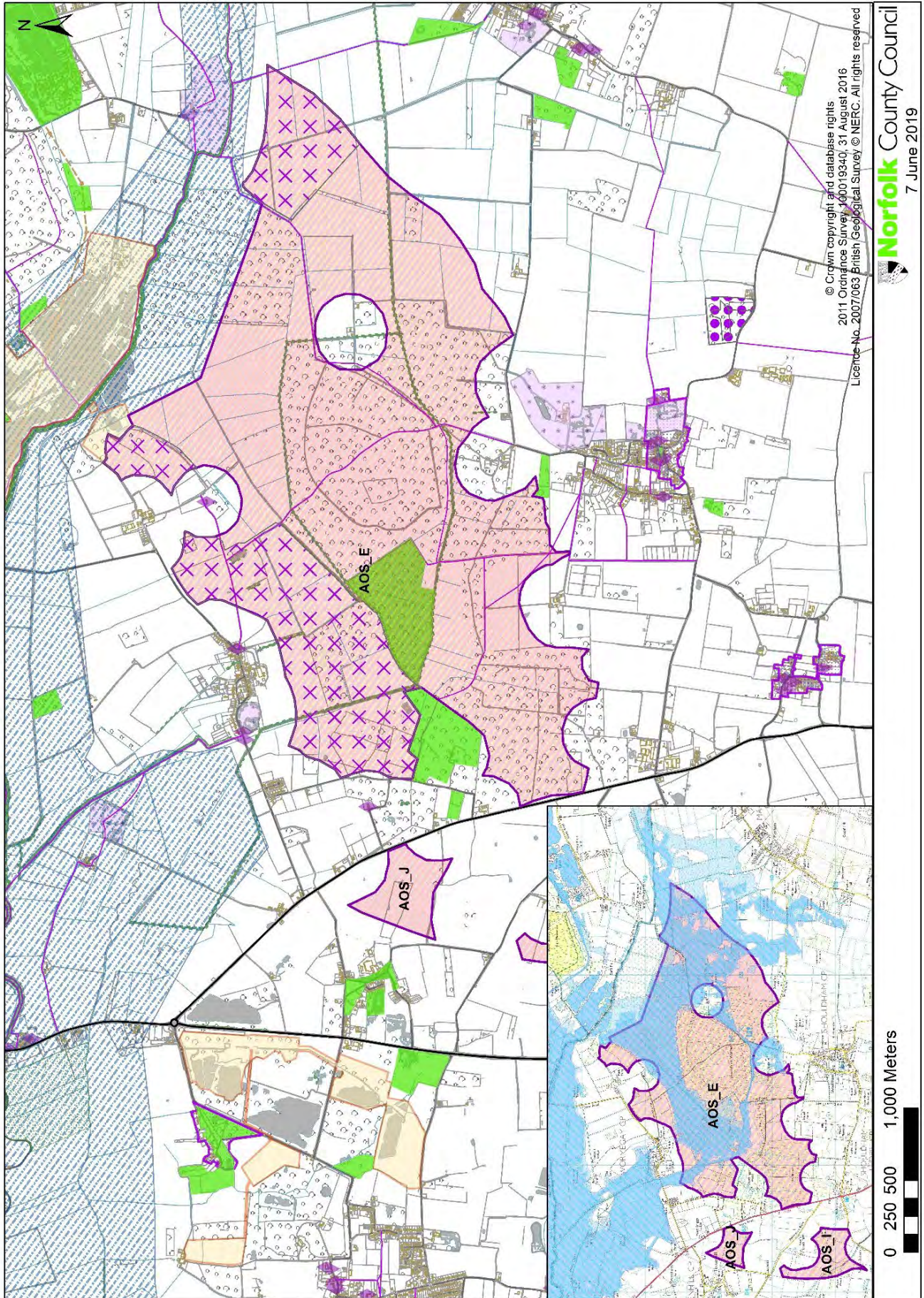


# SIL 01 - land at Mintlyn South, Bawsey (silica sand)

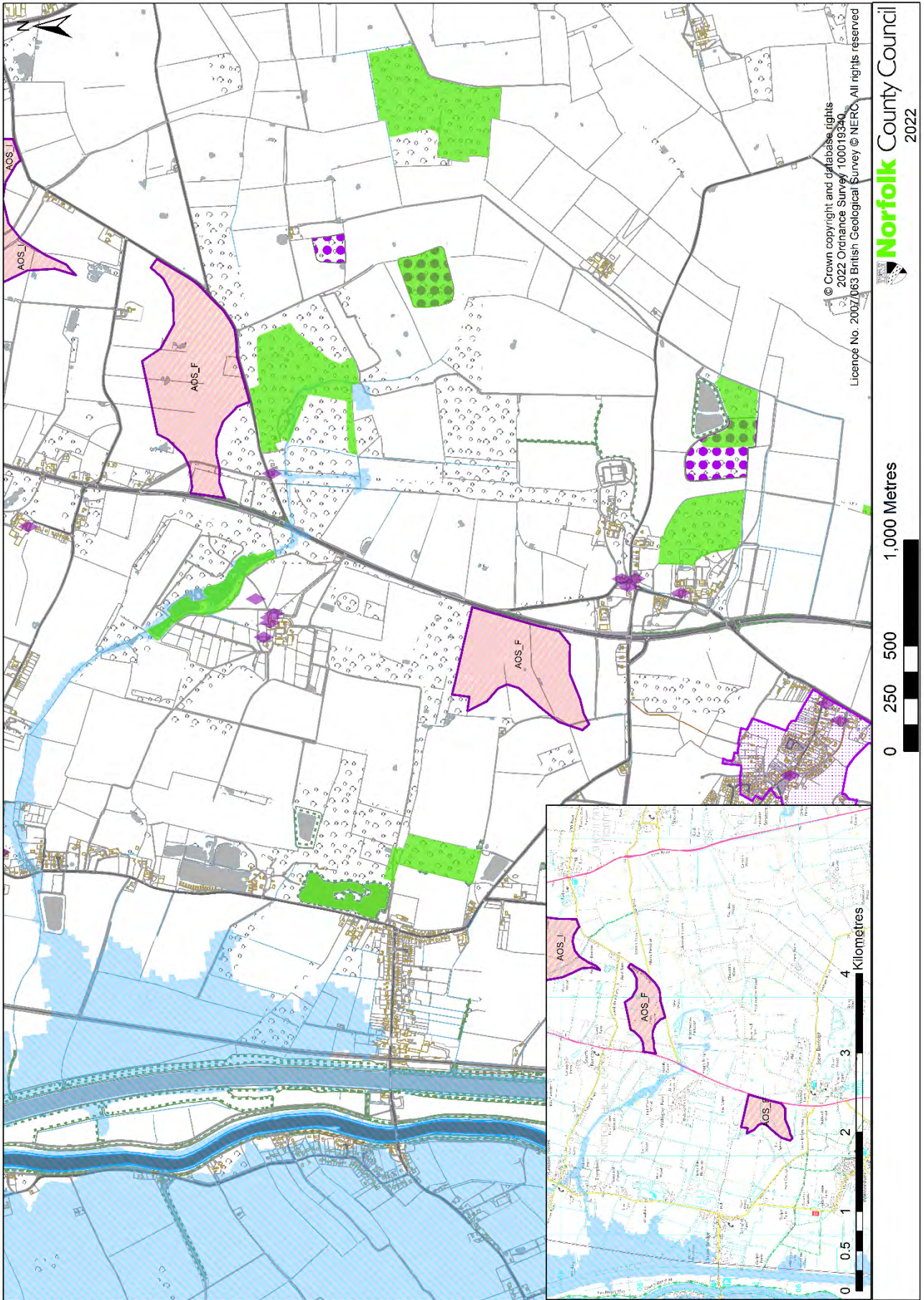




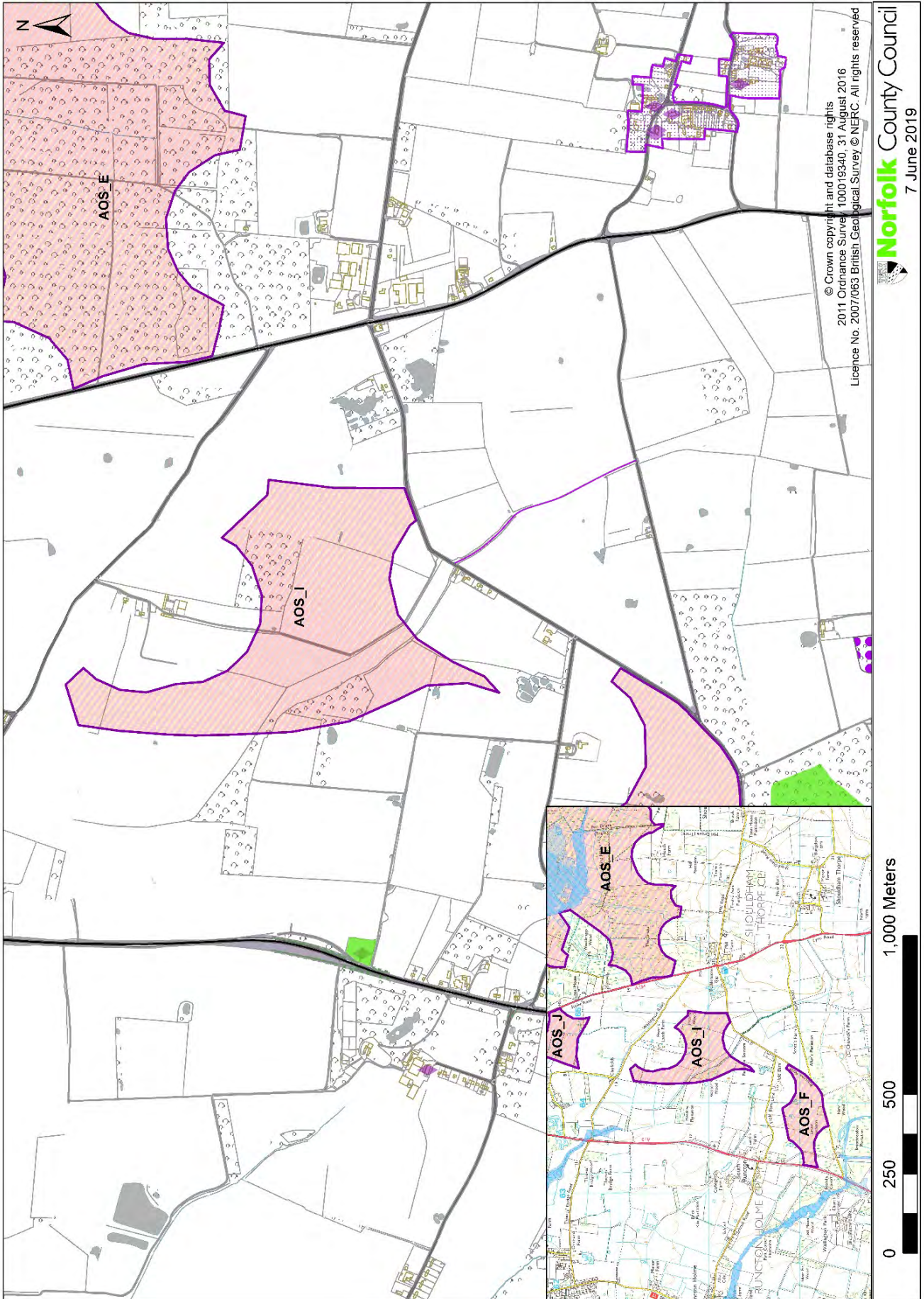
# Area of Search: AOS E - land to the north of Shouldham (silica sand)



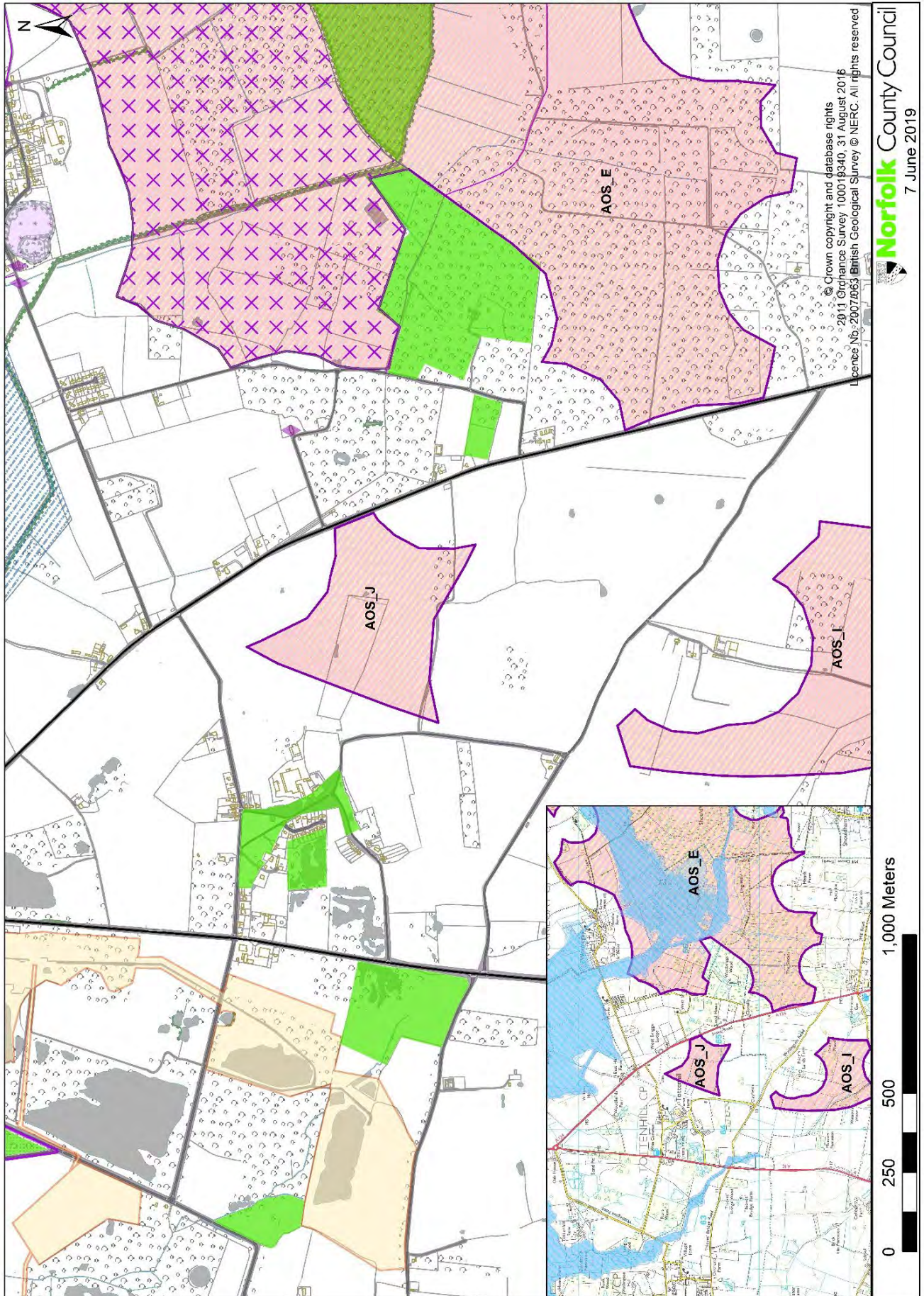
Area of Search: AOS F - land to north of Stow Bardolph (silica sand)



Area of Search: AOS I - land to the east of South Runcton (silica sand)

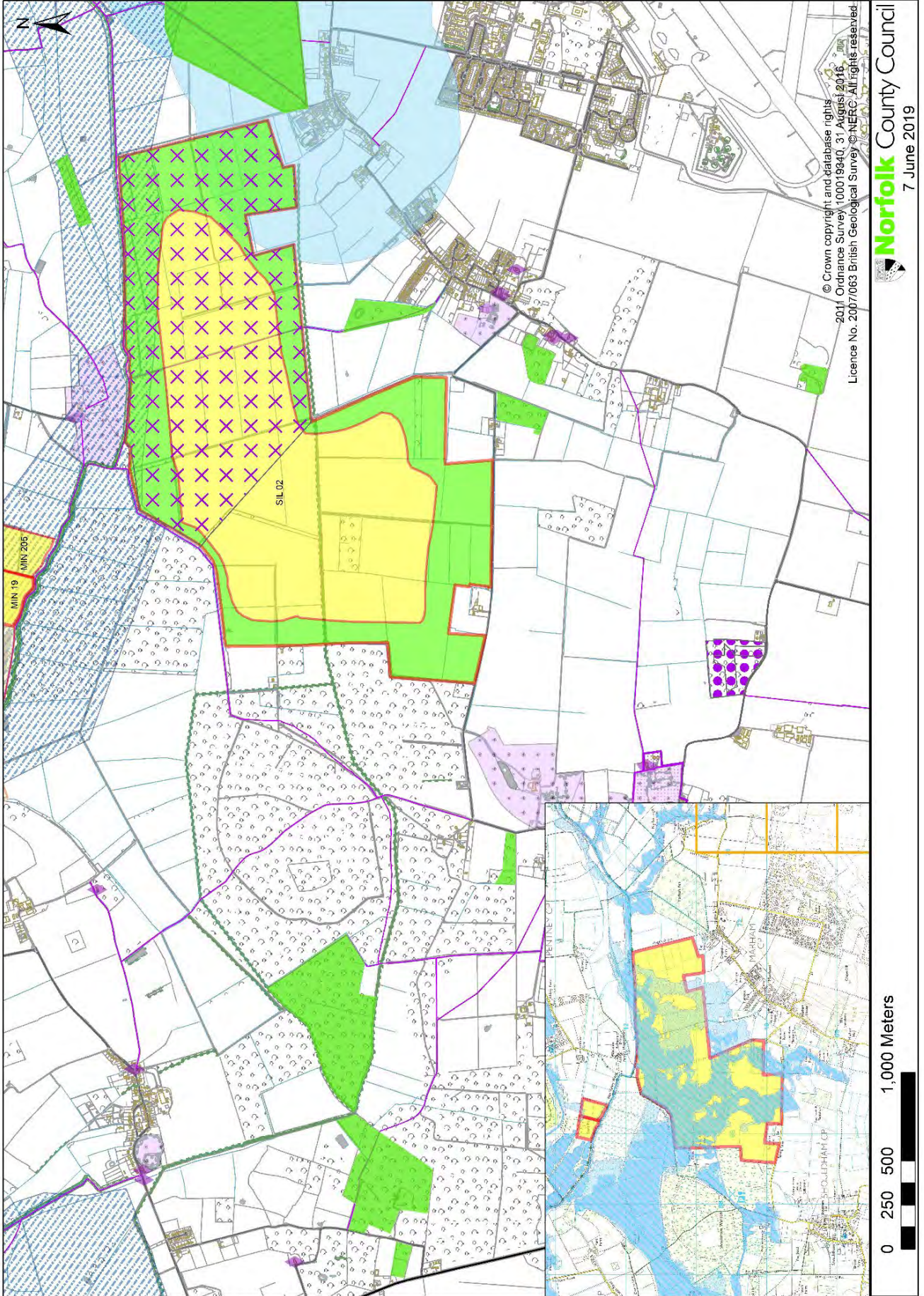


# Area of Search: AOS J - land to the east of Tottenhill (silica sand)



Norfolk County Council  
7 June 2019

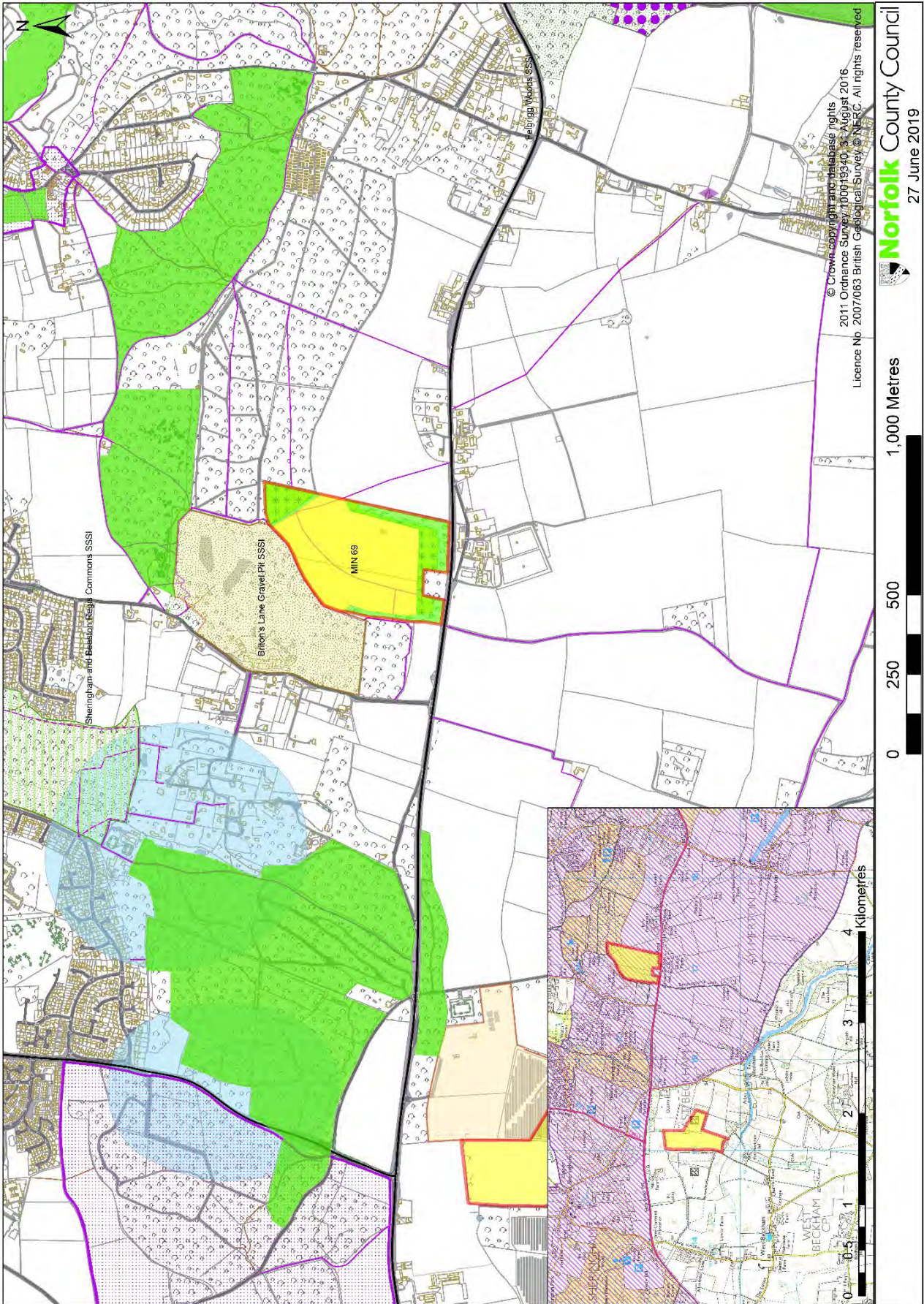
# SIL 02 - land at Shouldham and Marham (silica sand)



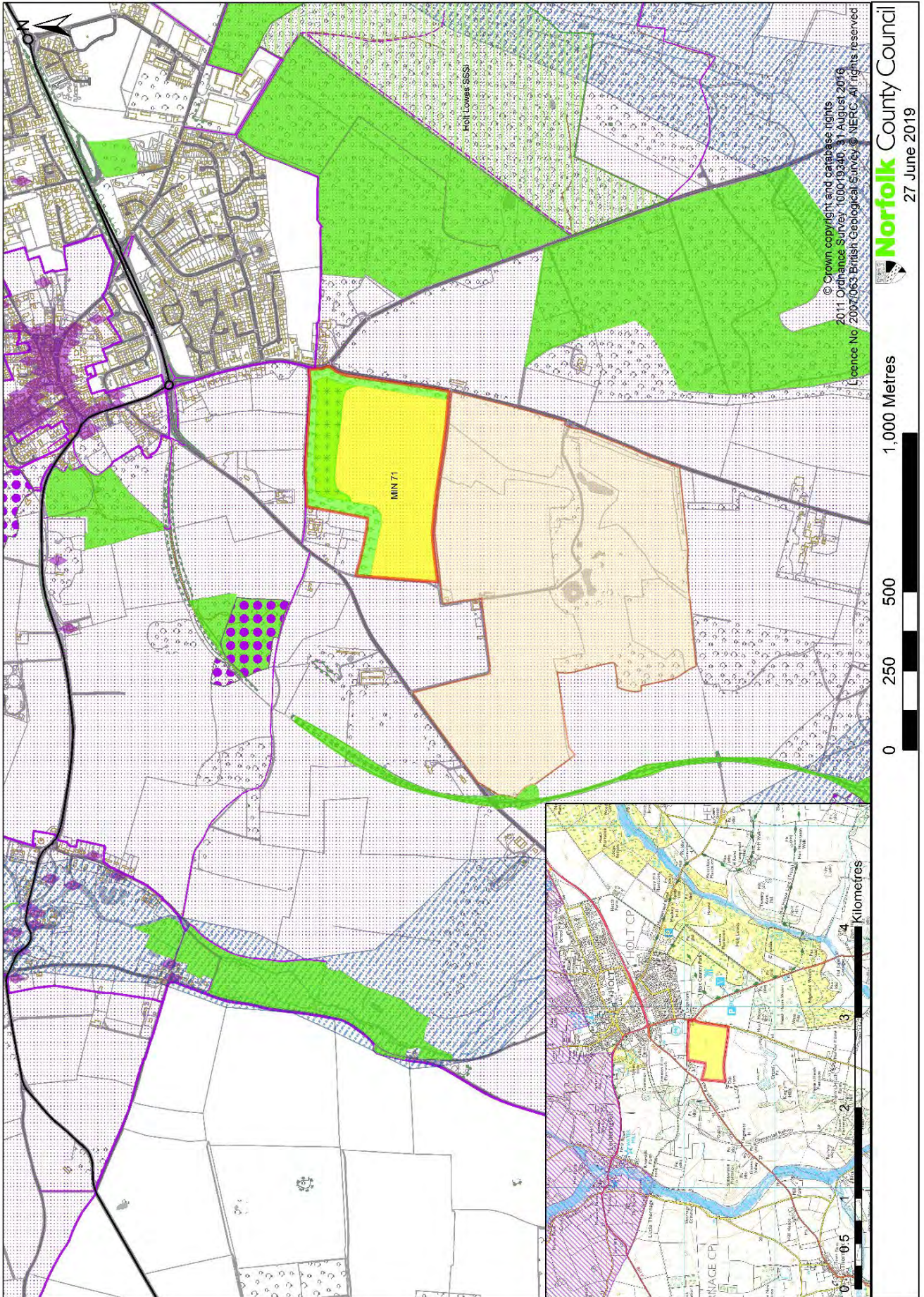
Norfolk County Council  
7 June 2019

# North Norfolk site maps

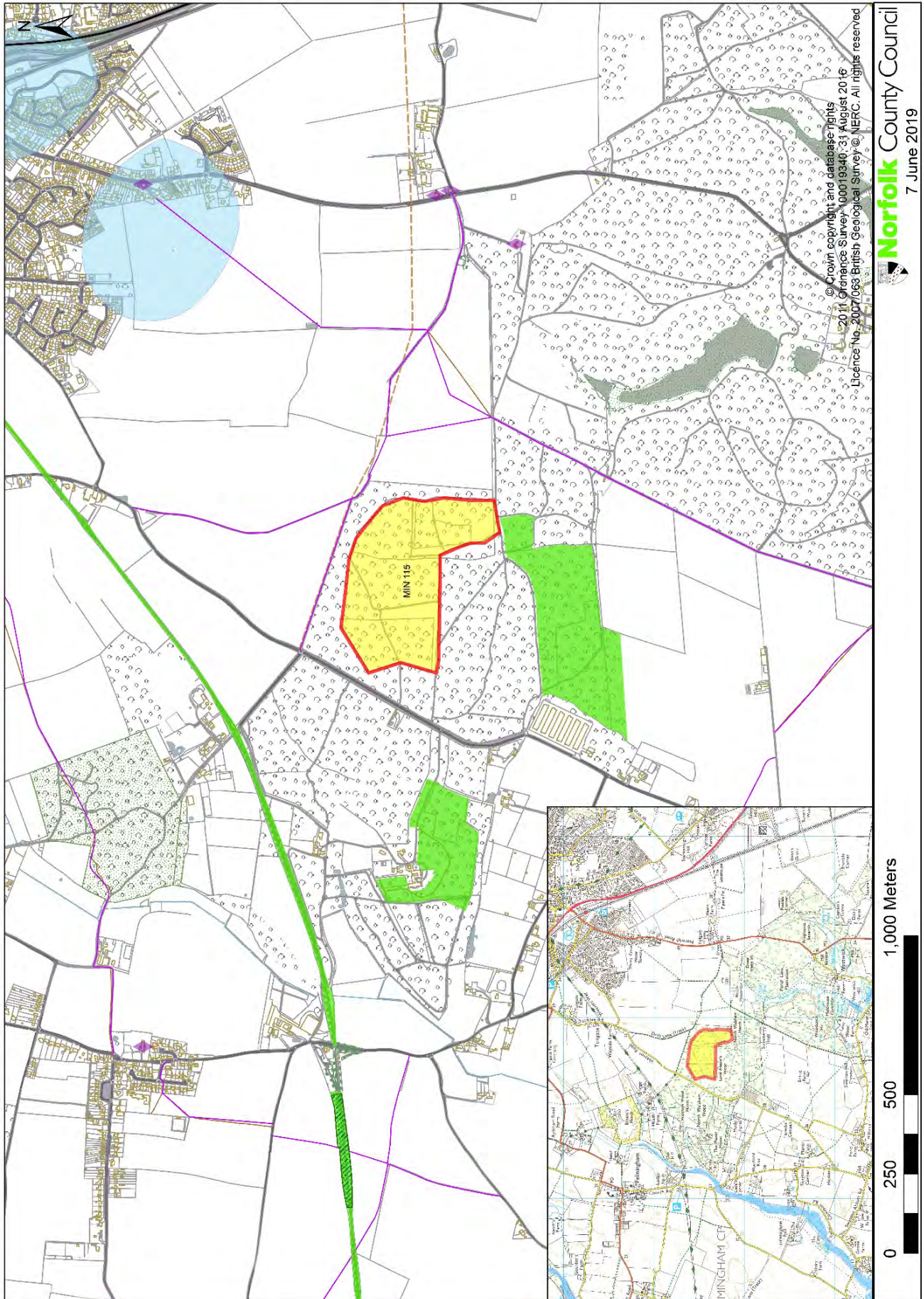
## MIN 69 - land north of Holt Road, Aylmerton



# MIN 71 - land west of Norwich Road, Holt

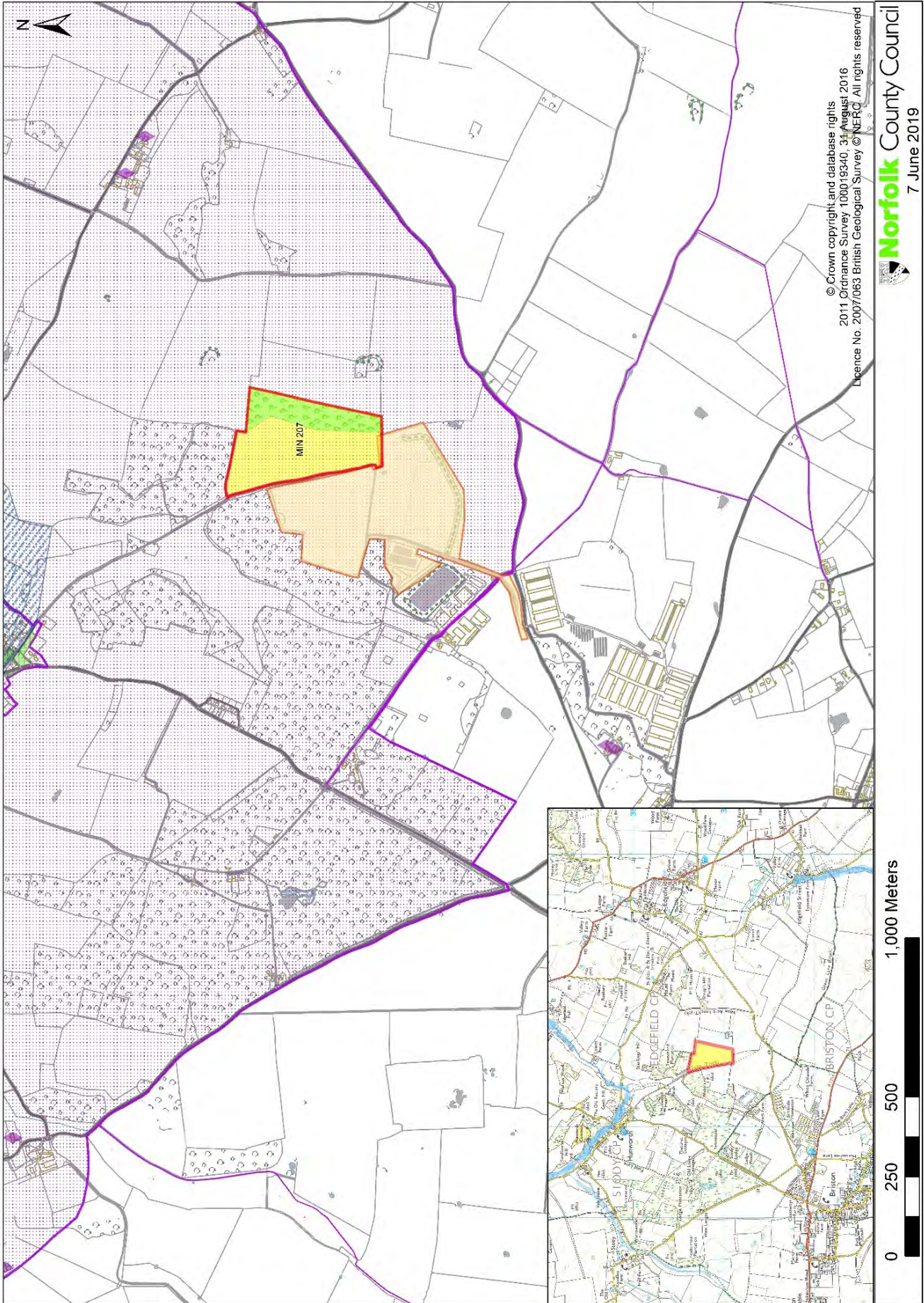


# MIN 115 - land at Lord Anson's Wood, near North Walsham

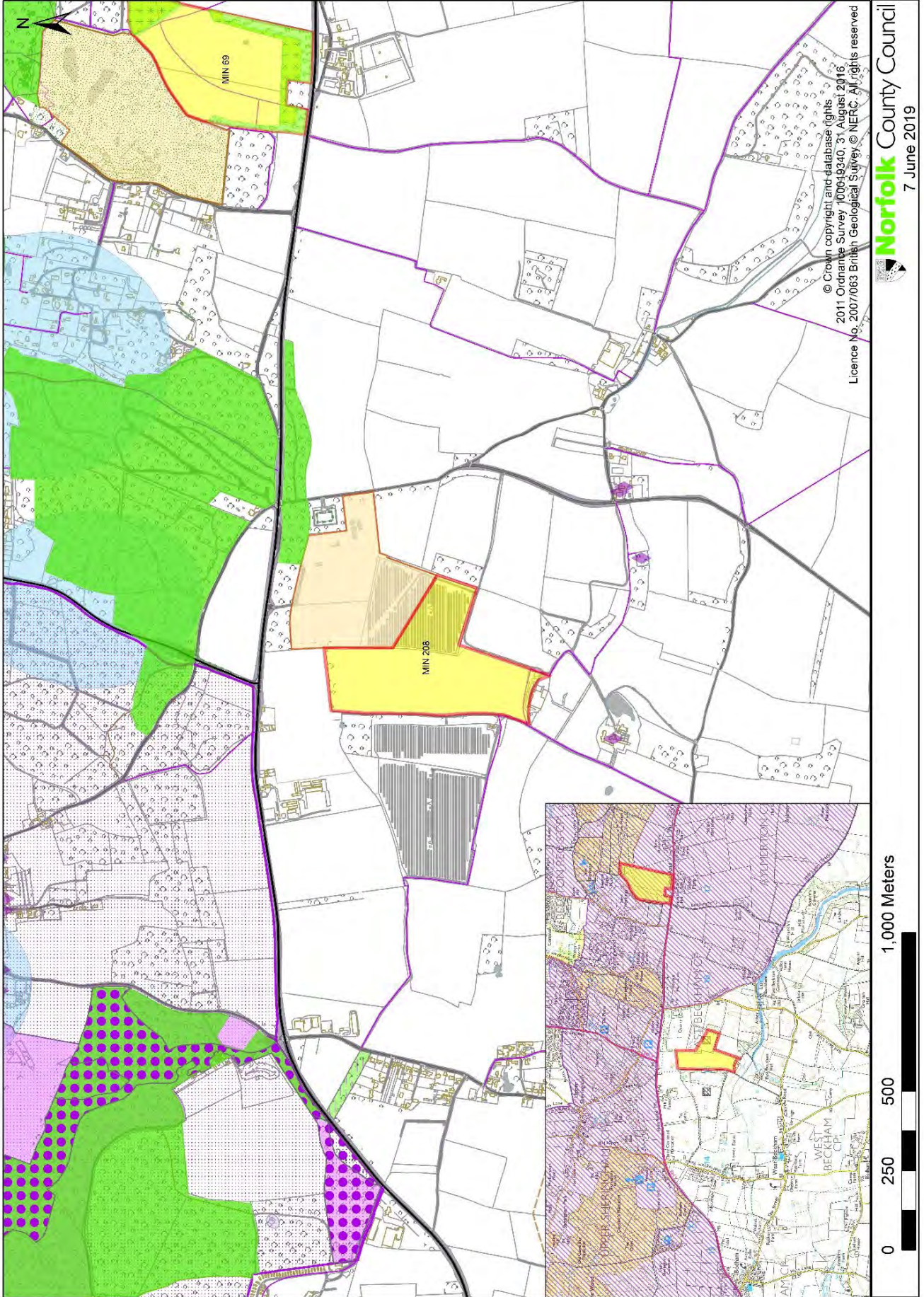




# MIN 207 - land at Pinkney Field, Briston, Edgefield



# MIN 208 - land south of Holt Road, East Beckham

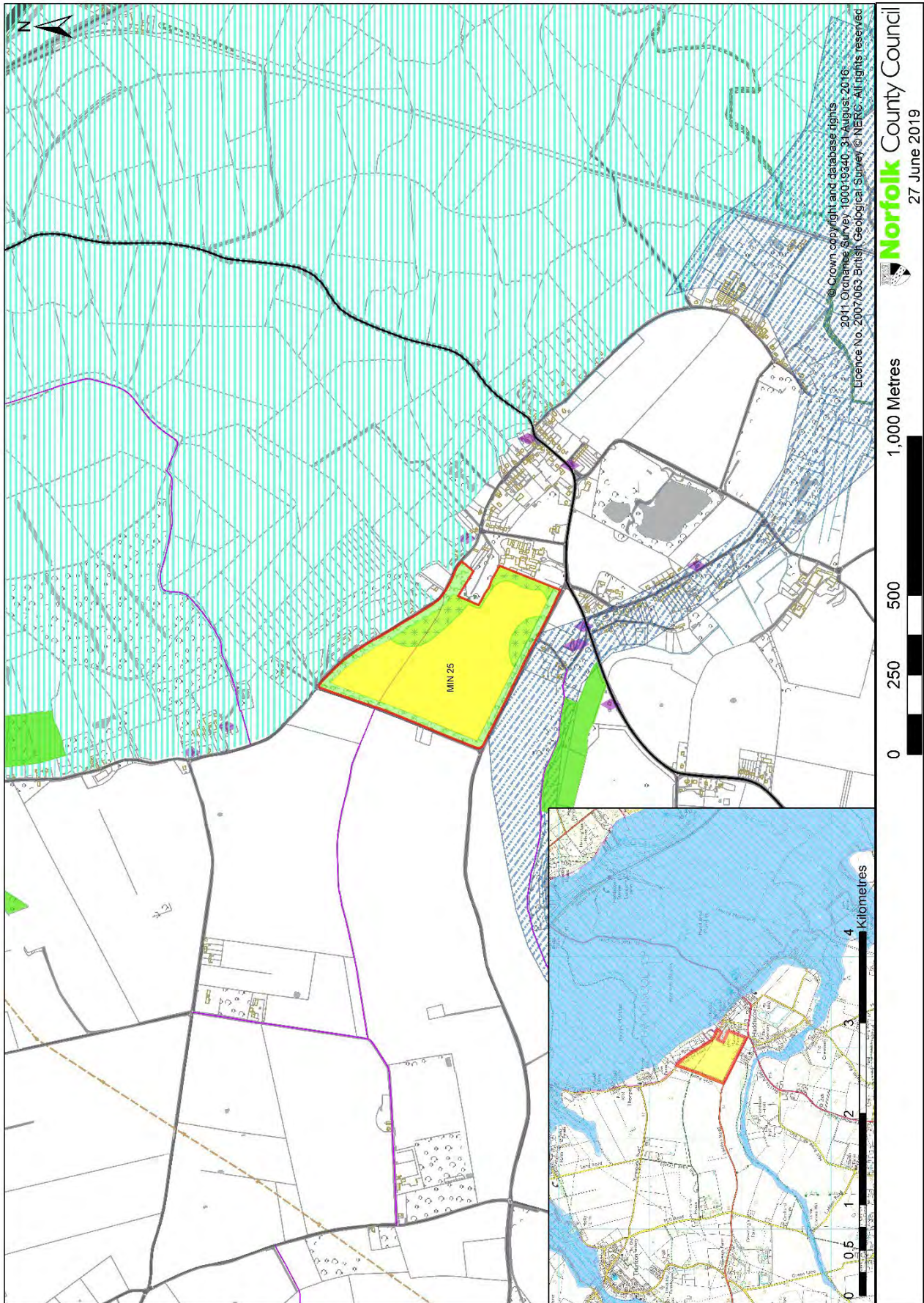


© Crown copyright and database rights  
2011 Ordnance Survey 100019340, 31 August 2016.  
Licence No. 2007/063 British Geographical Survey © NERC. All rights reserved

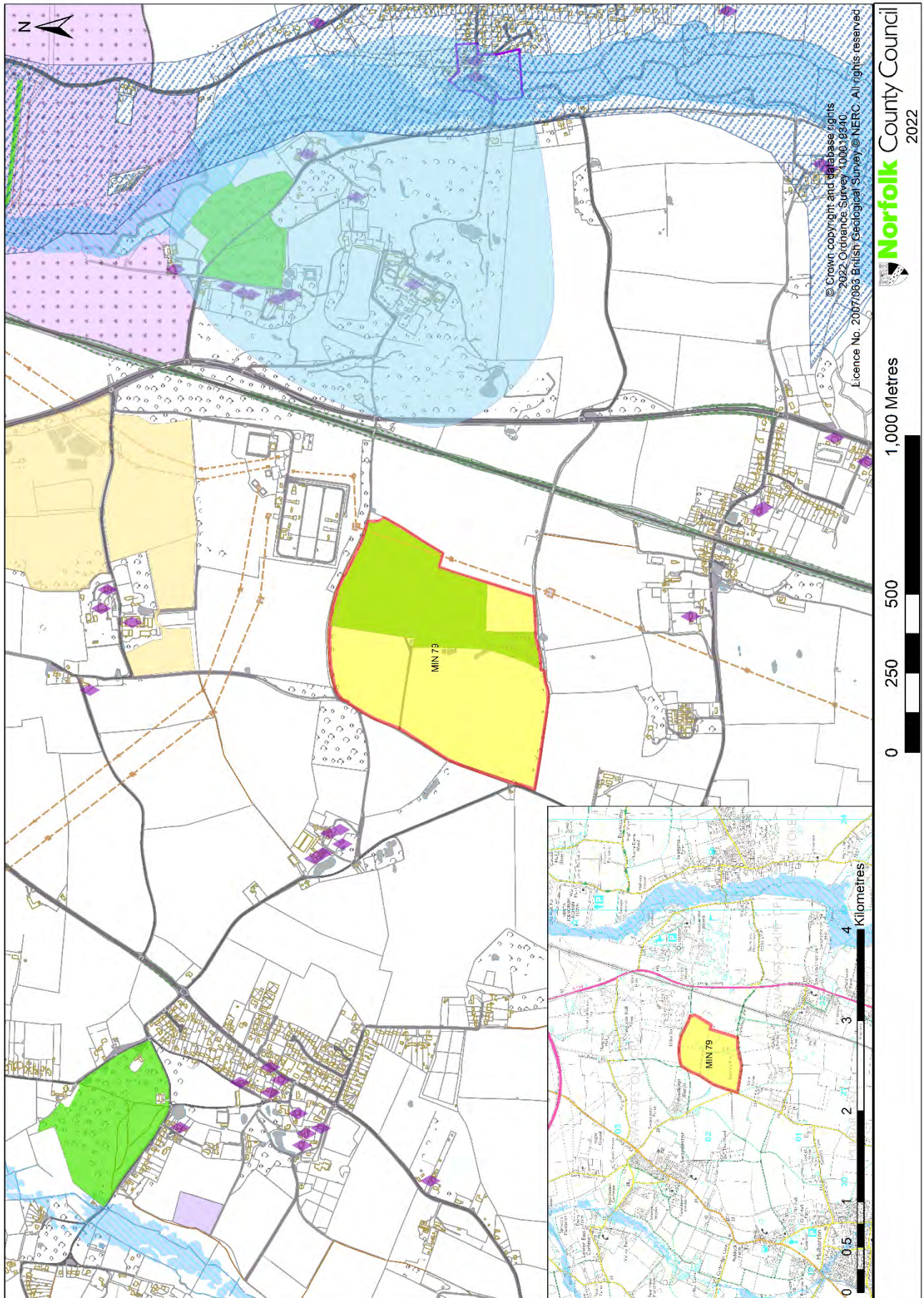
 **Norfolk** County Council  
7 June 2019

# South Norfolk site maps

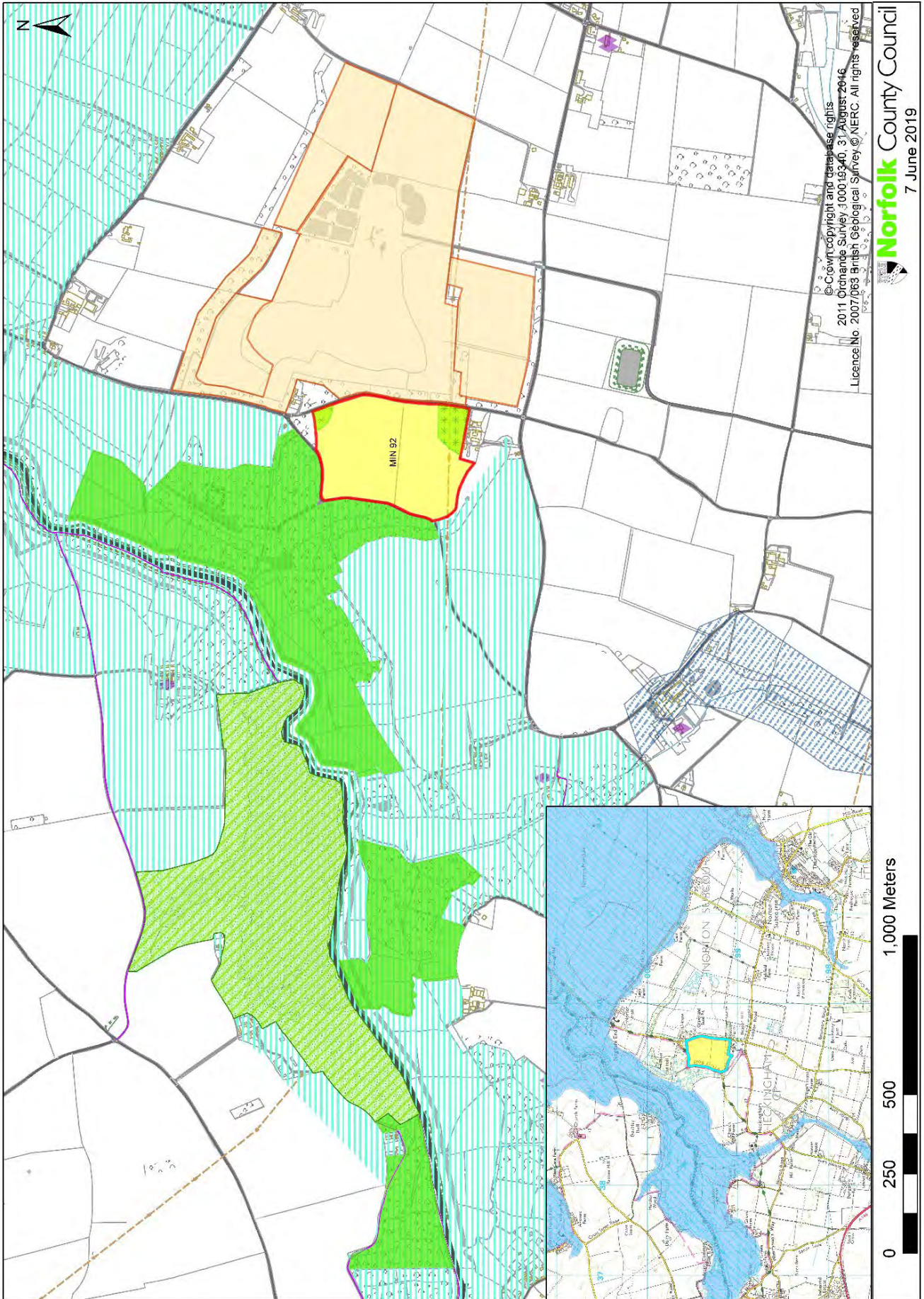
## MIN 25 - land at Manor Farm (between Loddon Road and Thorpe Road), Haddiscoe



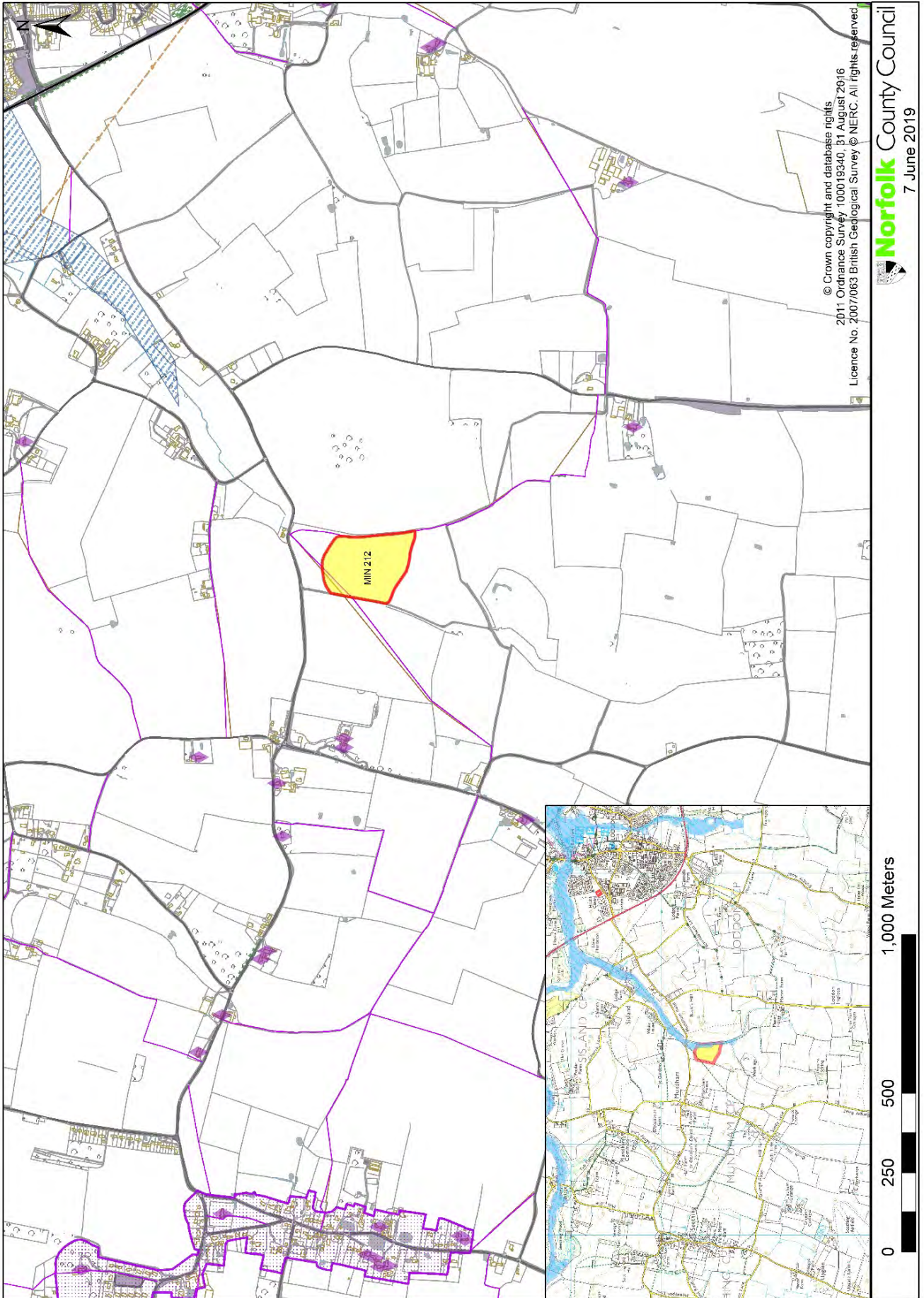
# MIN 79 - Land north of Hickling Lane, Swardeston



# MIN 92 - land east of Ferry Lane, Heckingham



# MIN 212 - land south of Mundham Road, Mundham



© Crown copyright and database rights  
2011 Ordnance Survey 100019340, 31 August 2016  
Licence No. 2007/063 British Geological Survey © NERC. All rights reserved.

**Norfolk** County Council  
7 June 2019